

ECOWEEK 2010

... habits change ... climate change

YOUNG ARCHITECTS' FORUM :: منتدى :: ΦΟΡΟΥΜ :: פורום
GREEN ARCHITECTURE :: COMMUNITY :: SUSTAINABILITY



IPCRI Conference, Beit Jala: October 22-23, 2010



Ofir

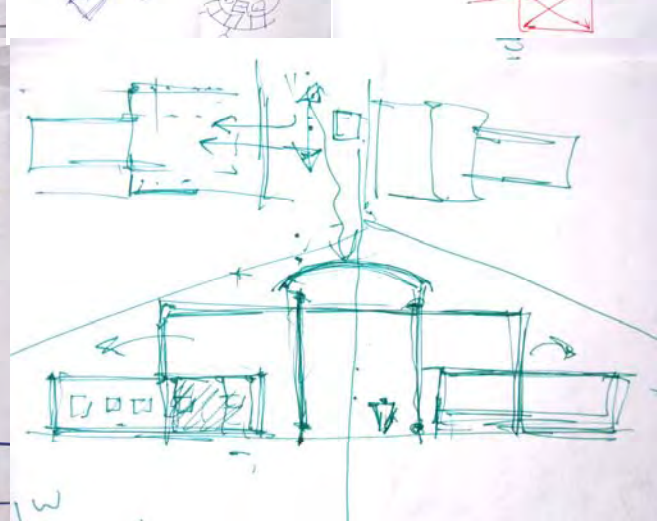
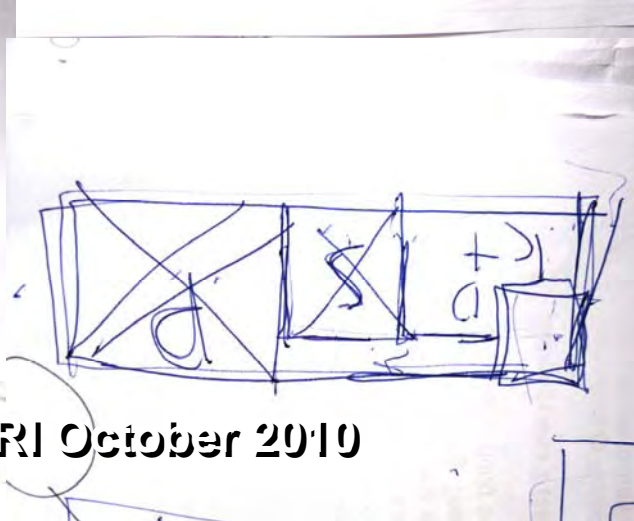
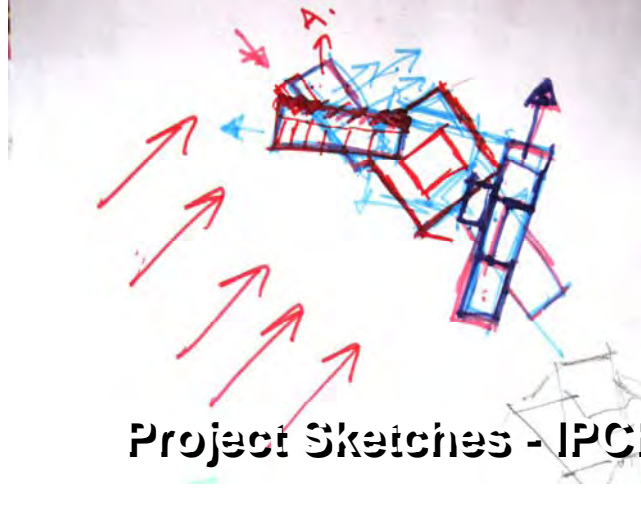
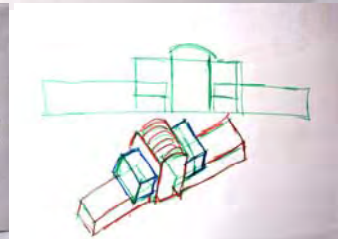
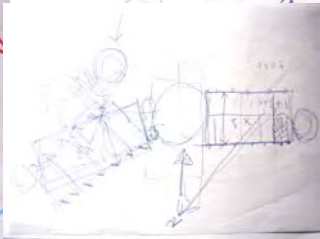
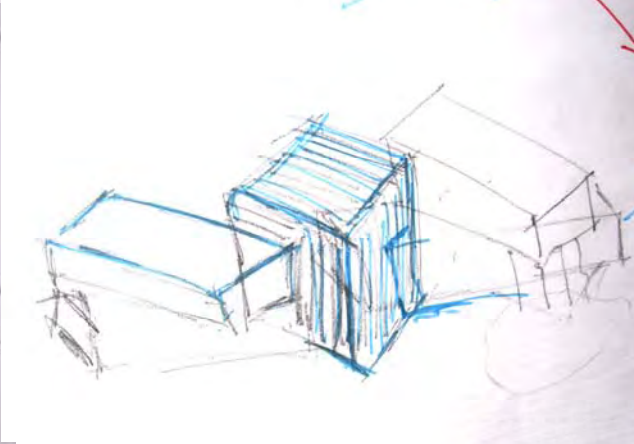
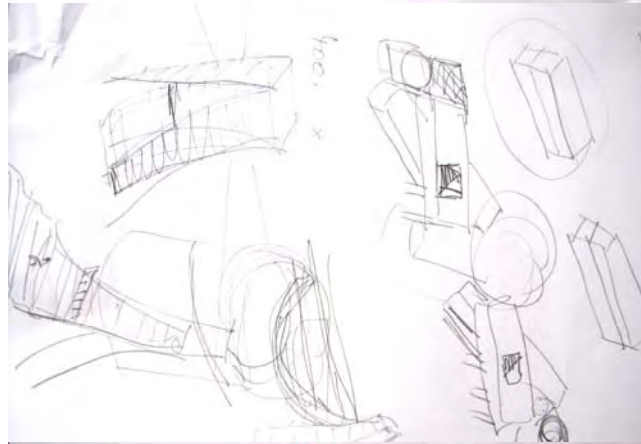
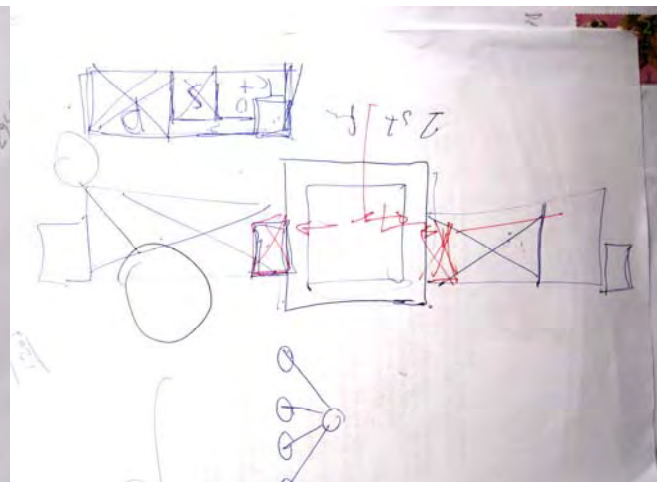
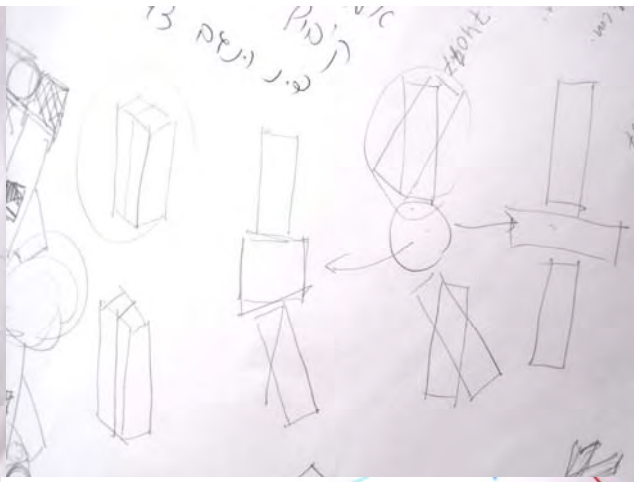
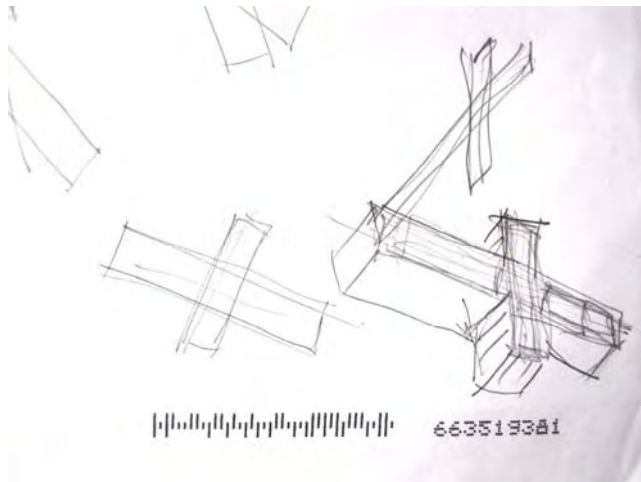
Ziad

Mai

Mohammad

Elias

Giuditta



Project Sketches - IPCRI October 2010

ECOWEEK 2010

... habits change ... climate change

YOUNG ARCHITECTS' FORUM :: منتدى :: ΦΟΡΟΥΜ :: פורום
GREEN ARCHITECTURE :: COMMUNITY :: SUSTAINABILITY



IPCRI Conference, Beit Jala: October 22-23, 2010





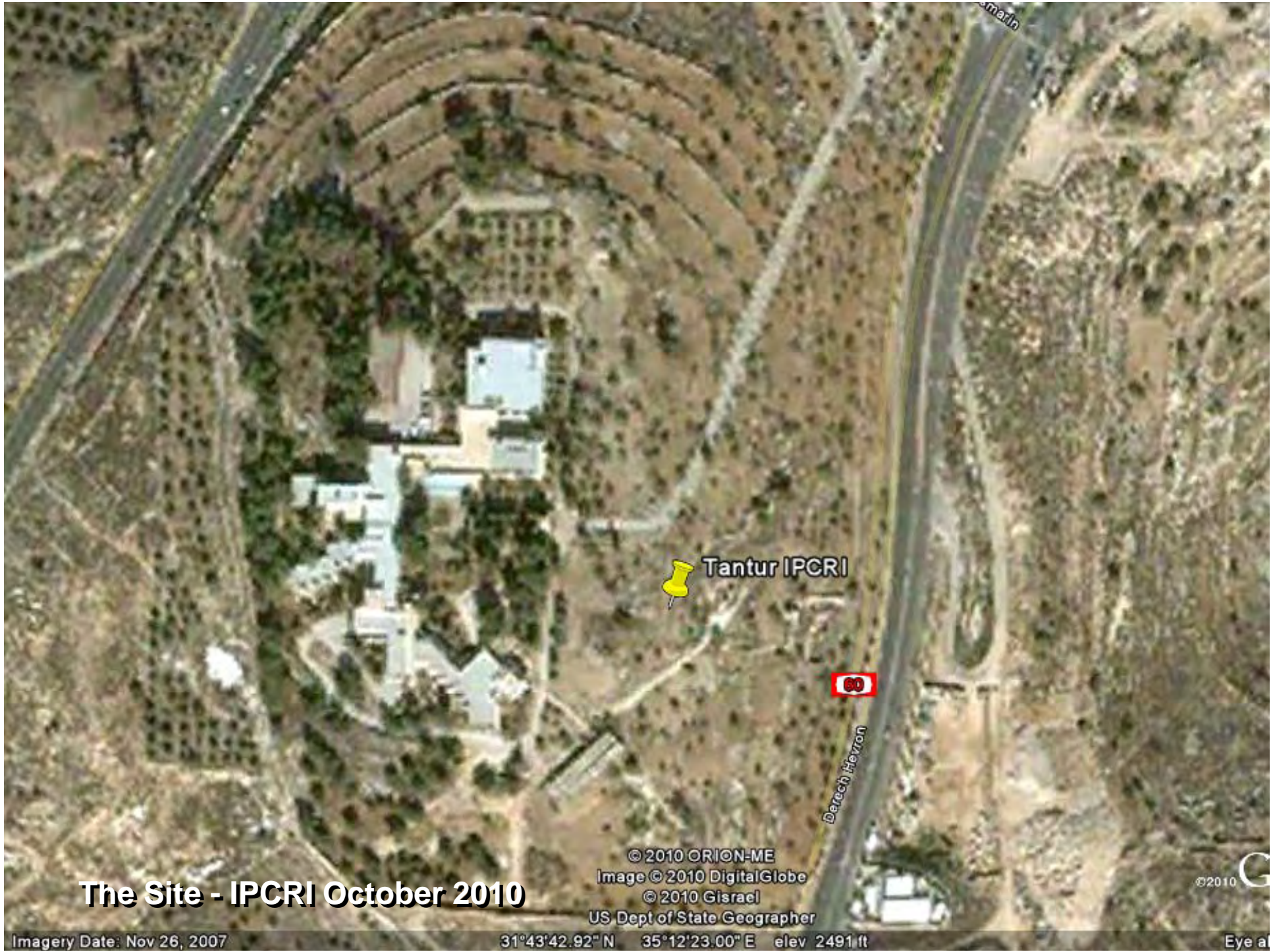
Site Location - IPCRI October 2010

© 2010 ORION-ME
Image © 2010 DigitalGlobe
© 2010 GIsrael
US Dept of State Geographer

Imagery Date: Nov 26, 2007

31°43'39.21" N 35°12'23.62" E elev 2507 ft

Eye e



The Site - IPCRI October 2010

Tantur IPCRI

80

Derech Hevron

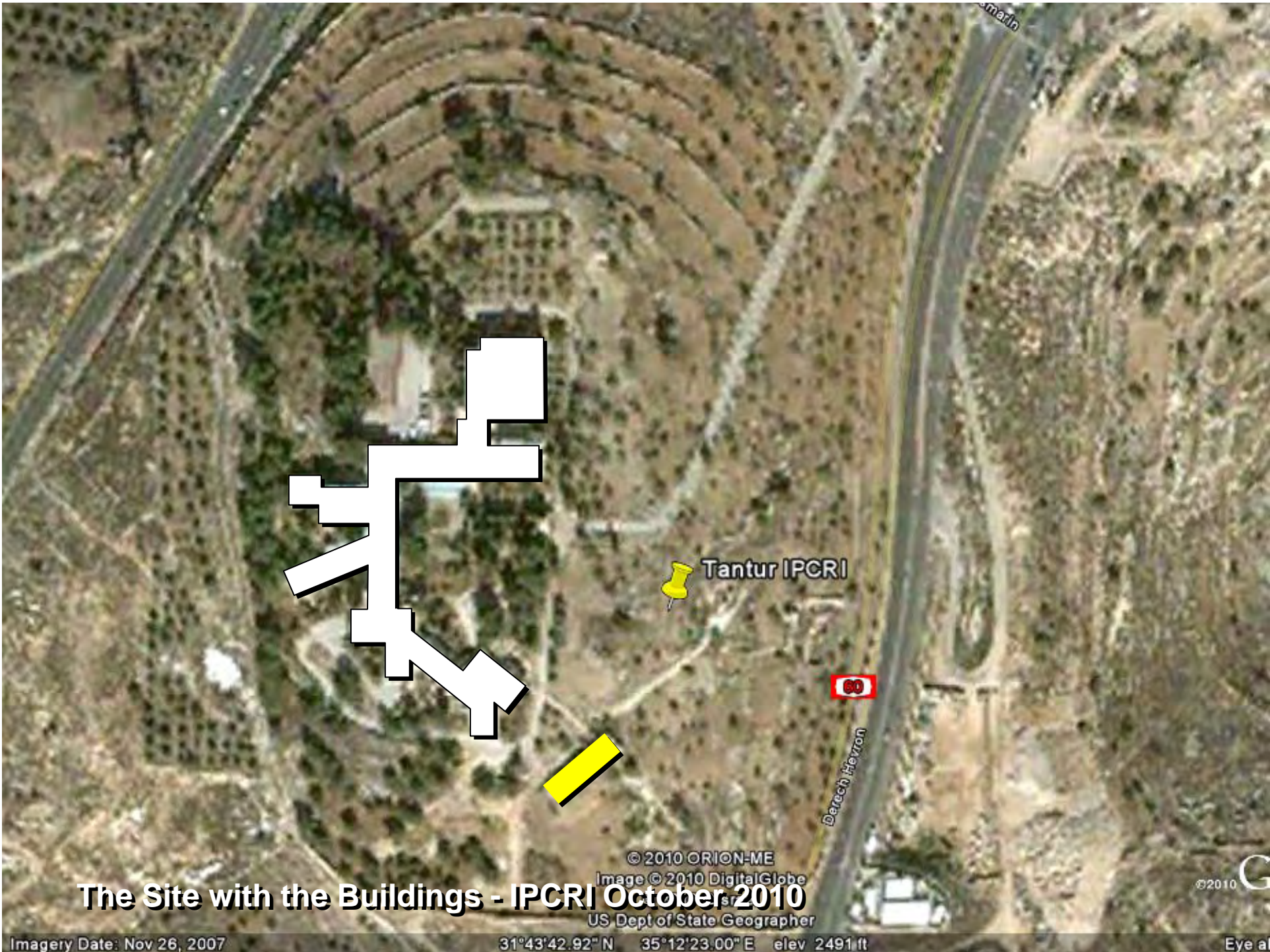
© 2010 ORION-ME
Image © 2010 DigitalGlobe
© 2010 Gisrael
US Dept of State Geographer

©2010

Imagery Date: Nov 26, 2007

31°43'42.92" N 35°12'23.00" E elev 2491 ft

Eye a



The Site with the Buildings - IPCRI October 2010

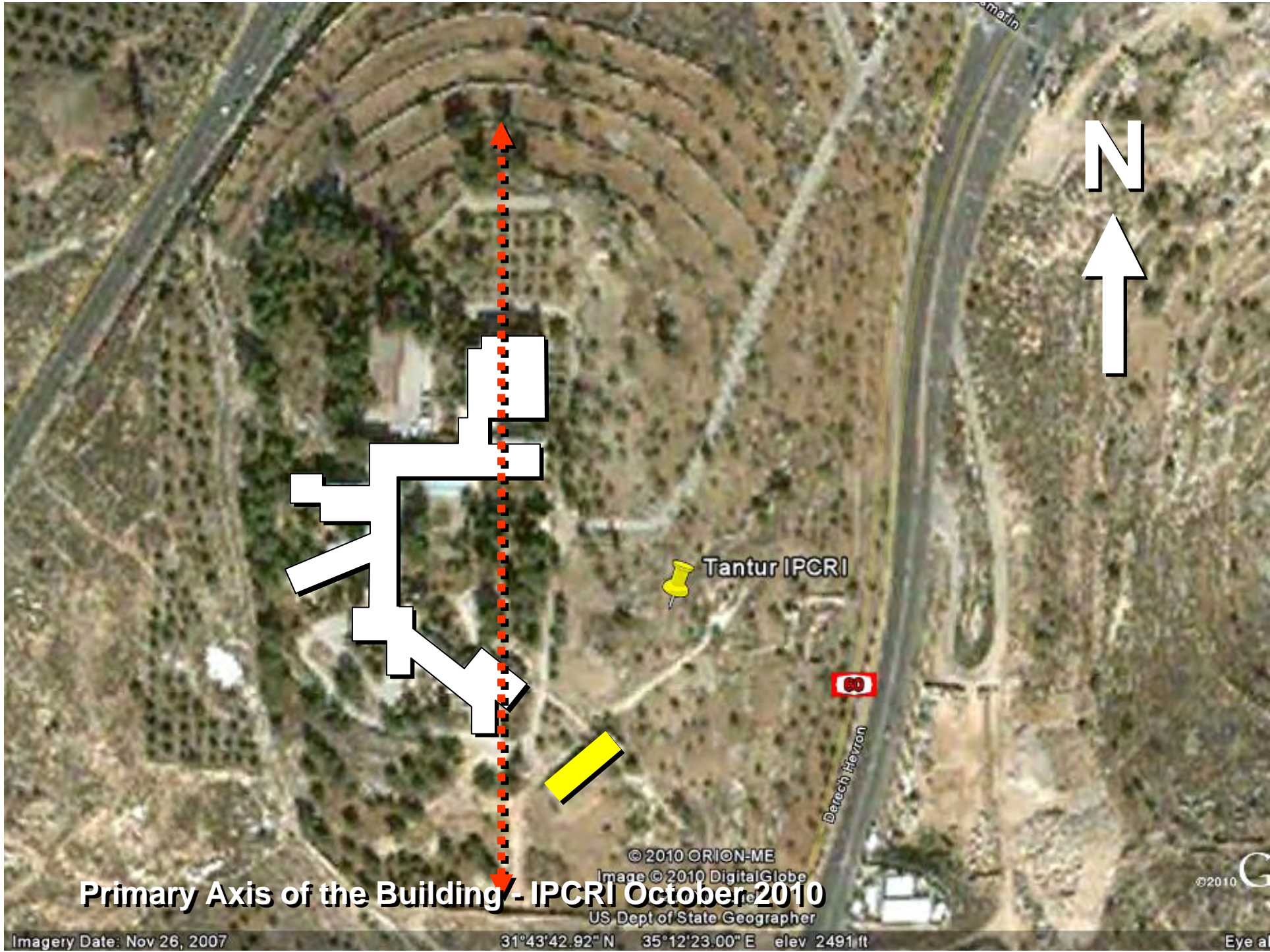
© 2010 ORION-ME
Image © 2010 DigitalGlobe
US Dept of State Geographer

Imagery Date: Nov 26, 2007

31°43'42.92" N 35°12'23.00" E elev 2491 ft

©2010

Eye a



Primary Axis of the Building - IPCRI October 2010

Tantur IPCRI

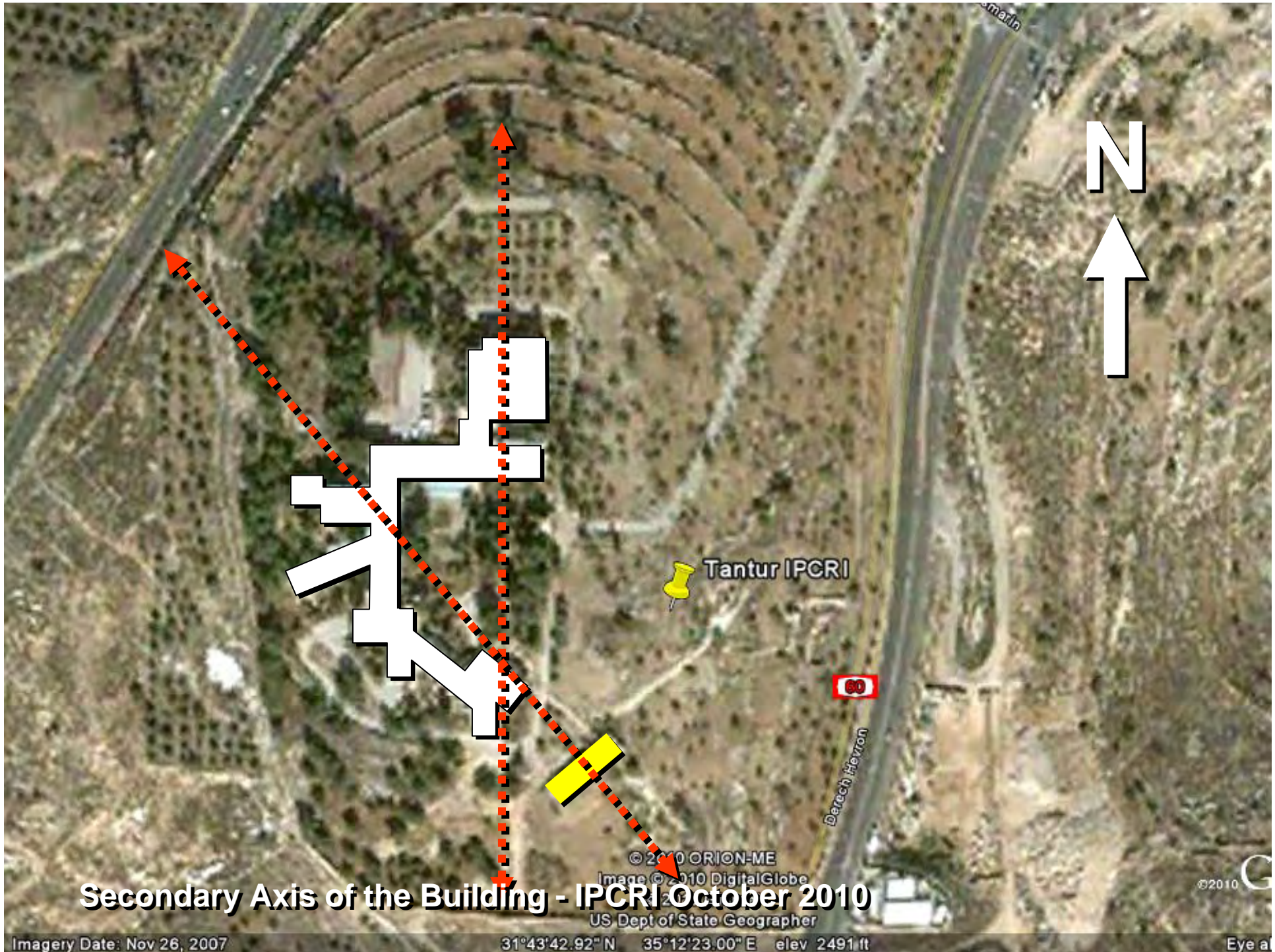
N

© 2010 ORION-ME
Image © 2010 DigitalGlobe
US Dept of State Geographer

Imagery Date: Nov 26, 2007

31°43'42.92" N 35°12'23.00" E elev 2491 ft

©2010
Eye a



Secondary Axis of the Building - IPCRI October 2010

Imagery Date: Nov 26, 2007

31°43'42.92" N 35°12'23.00" E elev 2491 ft

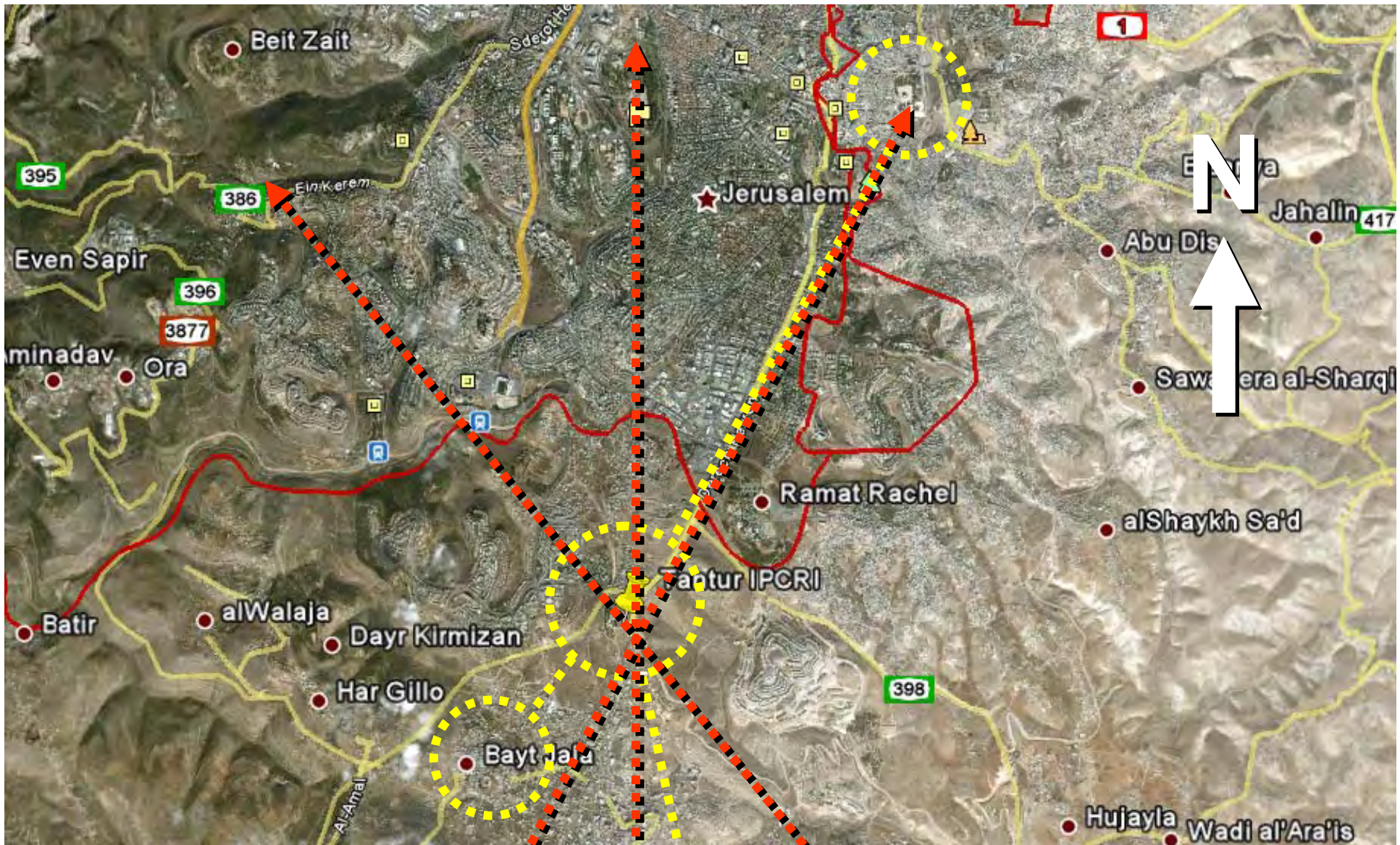
©2010
Eye a



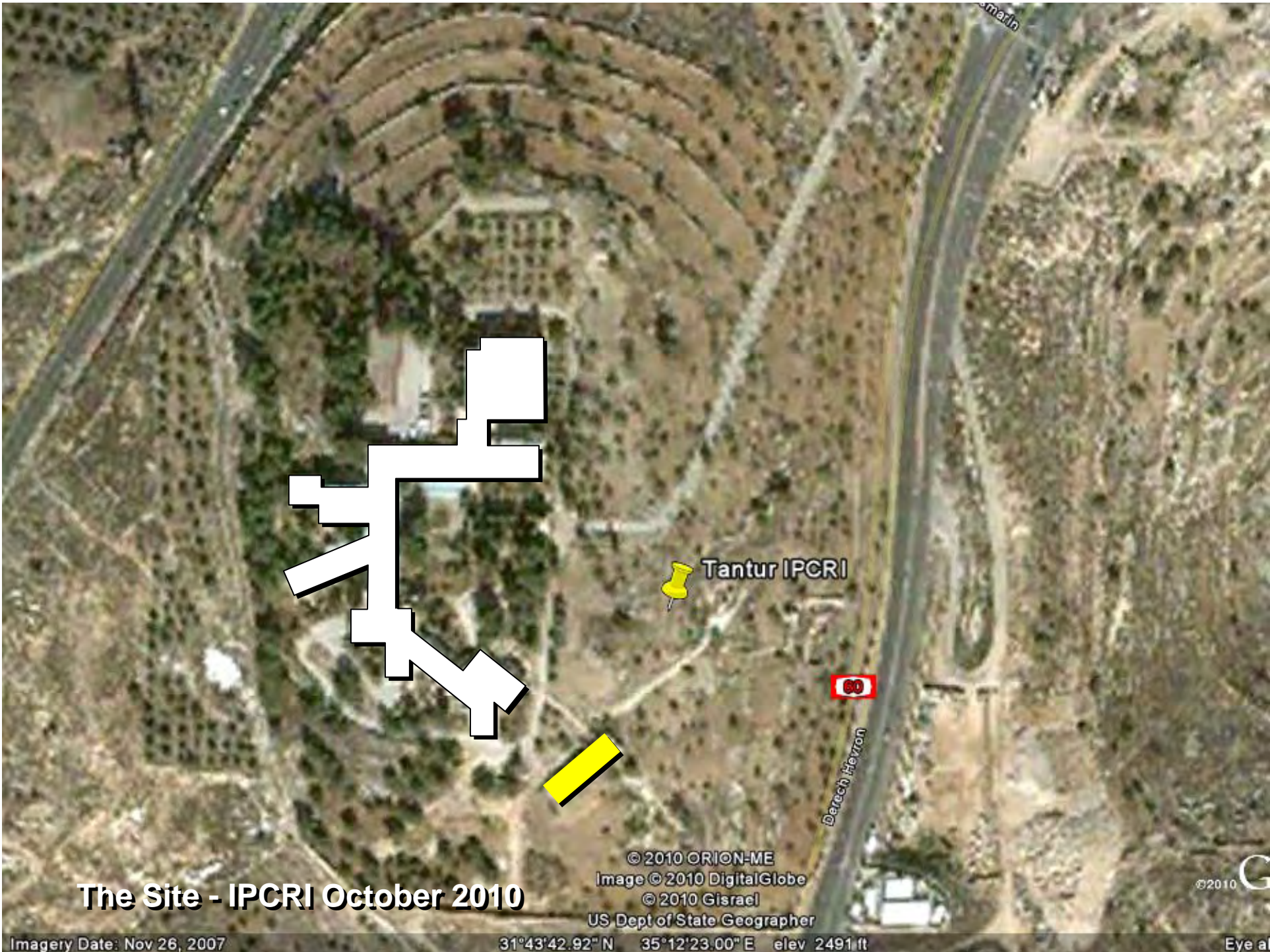
Site Location - IPCRI October 2010



Site Location and Axis - IPCRI October 2010



Site Location and Axis - View to Bethlehem - IPCRI October 2010



The Site - IPCRI October 2010

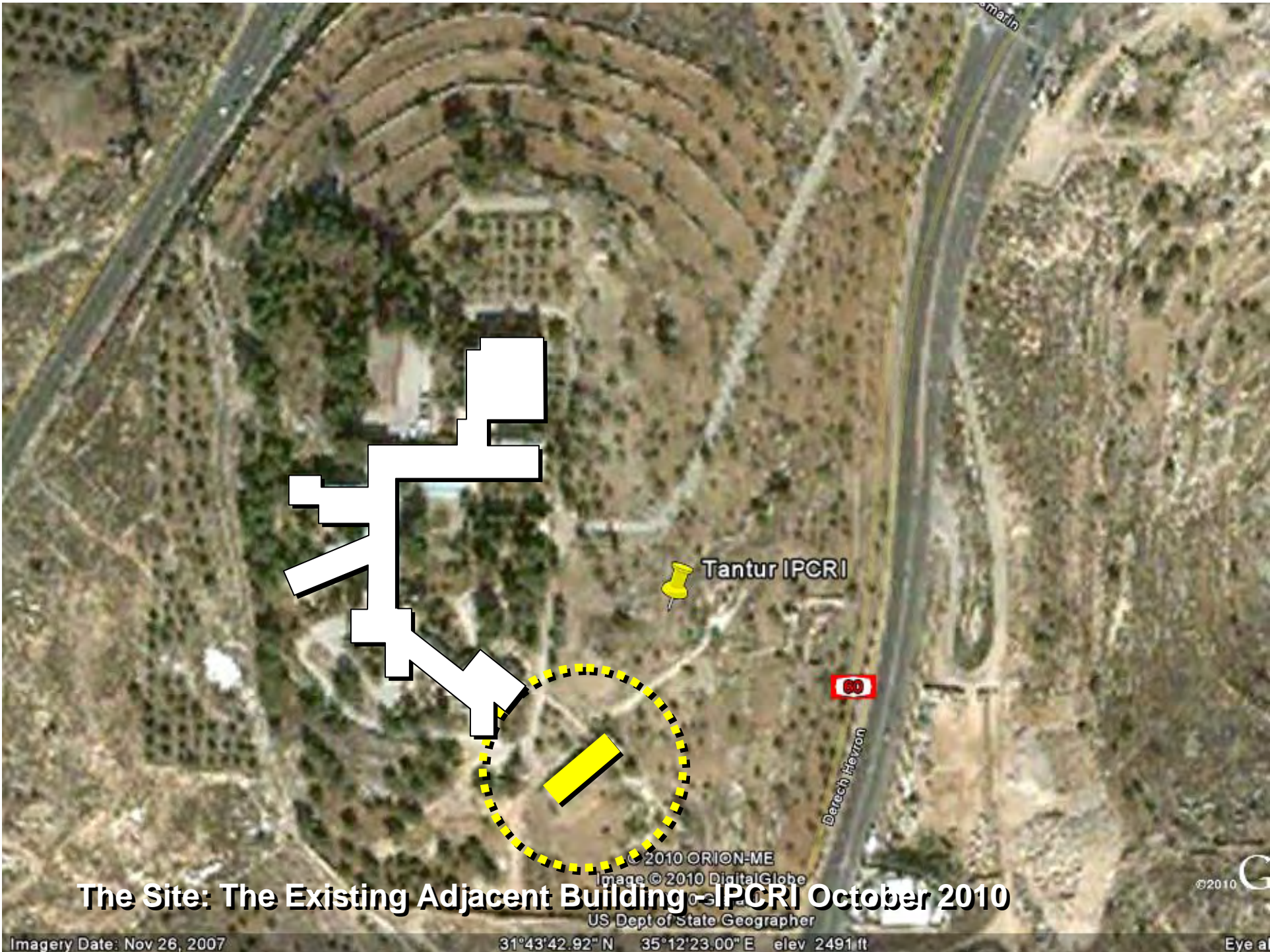
© 2010 ORION-ME
Image © 2010 DigitalGlobe
© 2010 Gisrael
US Dept of State Geographer

Imagery Date: Nov 26, 2007

31°43'42.92" N 35°12'23.00" E elev 2491 ft



Eye a



The Site: The Existing Adjacent Building - IPCRI October 2010

Imagery Date: Nov 26, 2007

31°43'42.92" N 35°12'23.00" E elev 2491 ft

Eye a



The Site: The Existing Adjacent Building - IPCRI October 2010



The Site: The Existing Adjacent Building - IPCRI October 2010



The Site: The Existing Adjacent Building - IPCRI October 2010



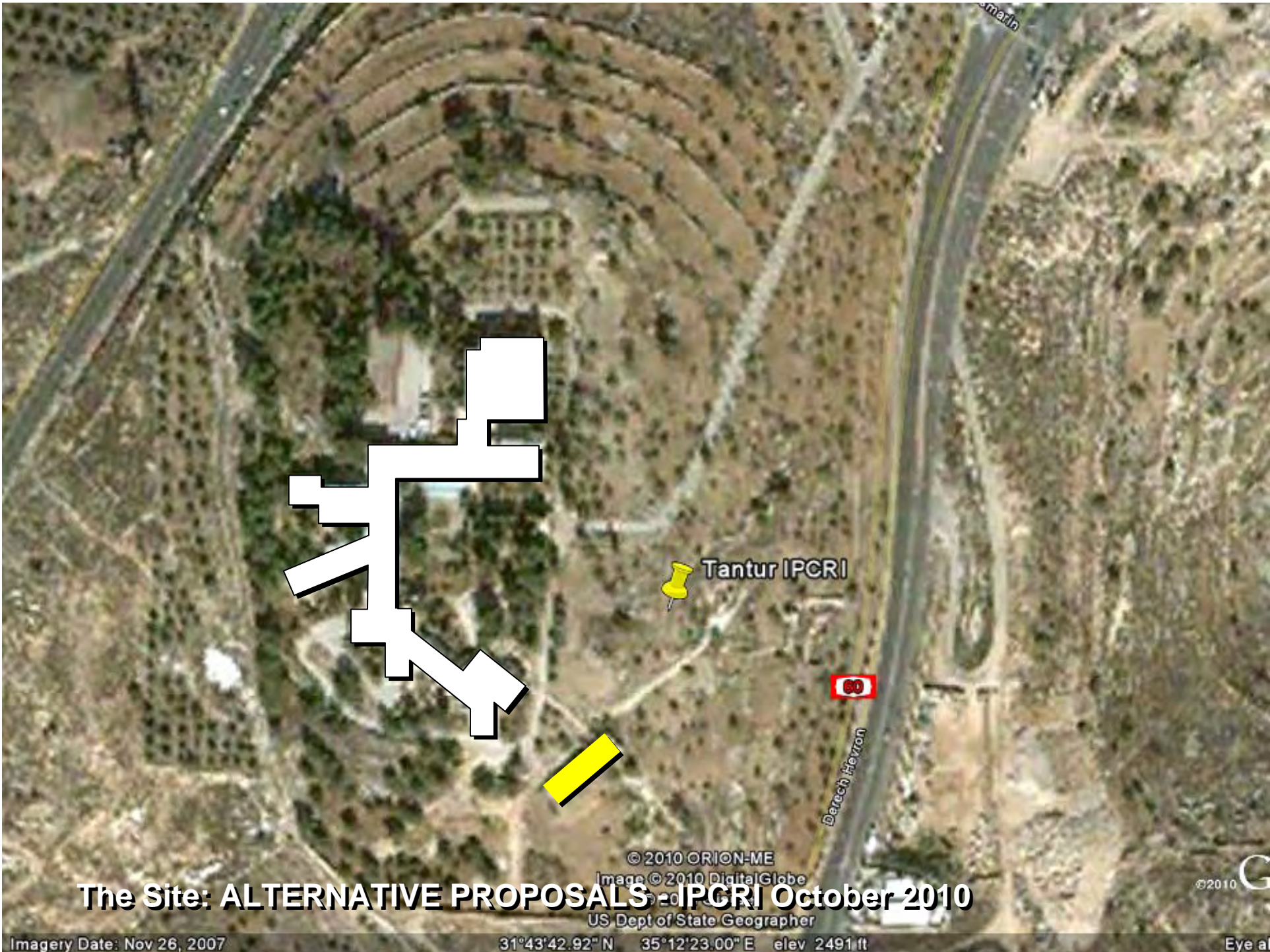
The Site: Existing Architecture - Gate - IPCRI October 2010



The Site: Site Masonry Retaining Walls - IPCRI October 2010



The Site: The Landscaping - IPCRI October 2010

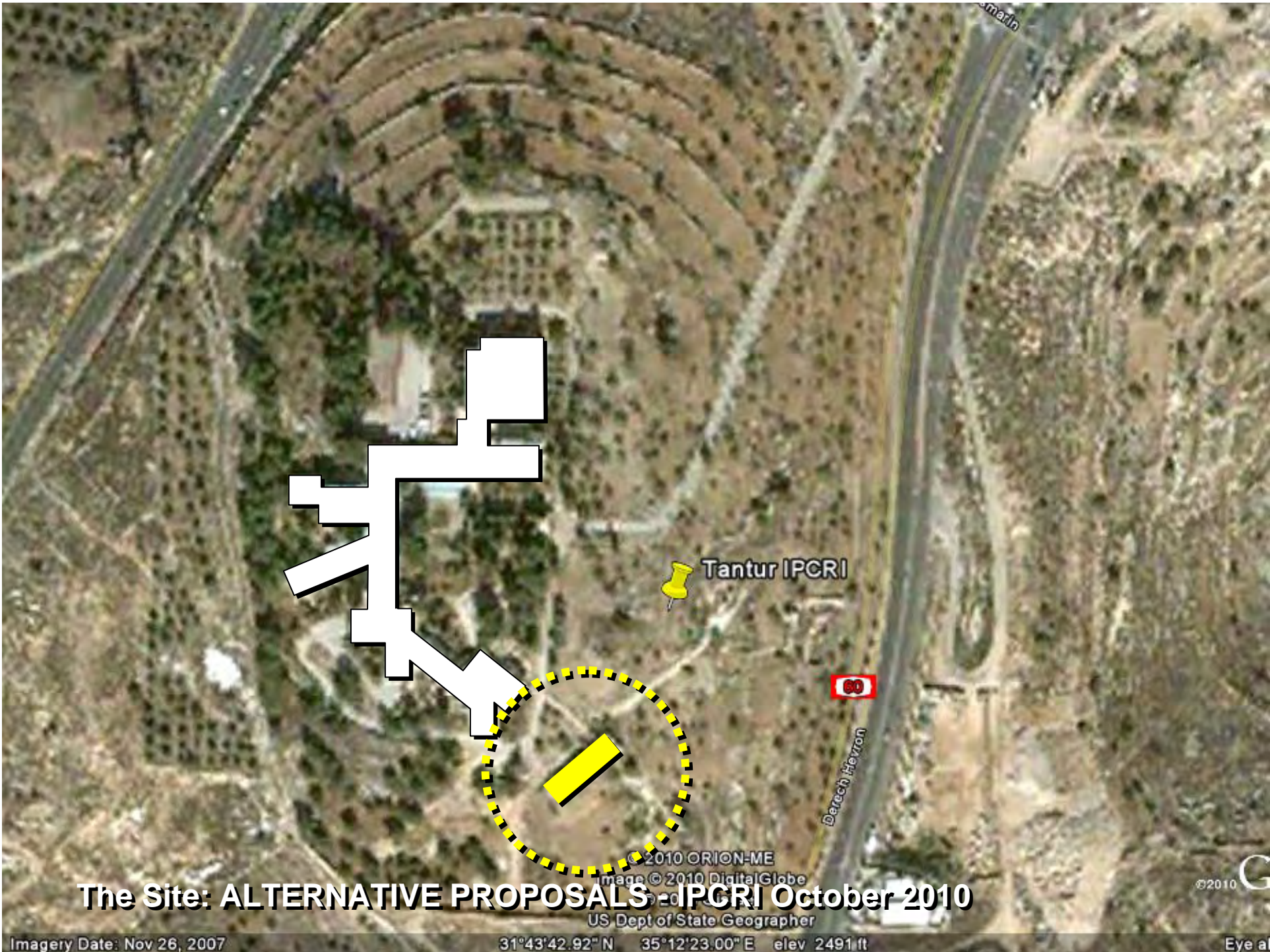


The Site: ALTERNATIVE PROPOSALS - IPCRI October 2010

Imagery Date: Nov 26, 2007

31°43'42.92" N 35°12'23.00" E elev 2491 ft

©2010
Eye a



The Site: ALTERNATIVE PROPOSALS - IPCRI October 2010

Imagery Date: Nov 26, 2007

31°43'42.92" N 35°12'23.00" E elev 2491 ft

Eye a



The Site: PREVIOUS PROPOSAL - IPCRI October 2010

Tantur IPCRI

Existing Building: OPEN COURT

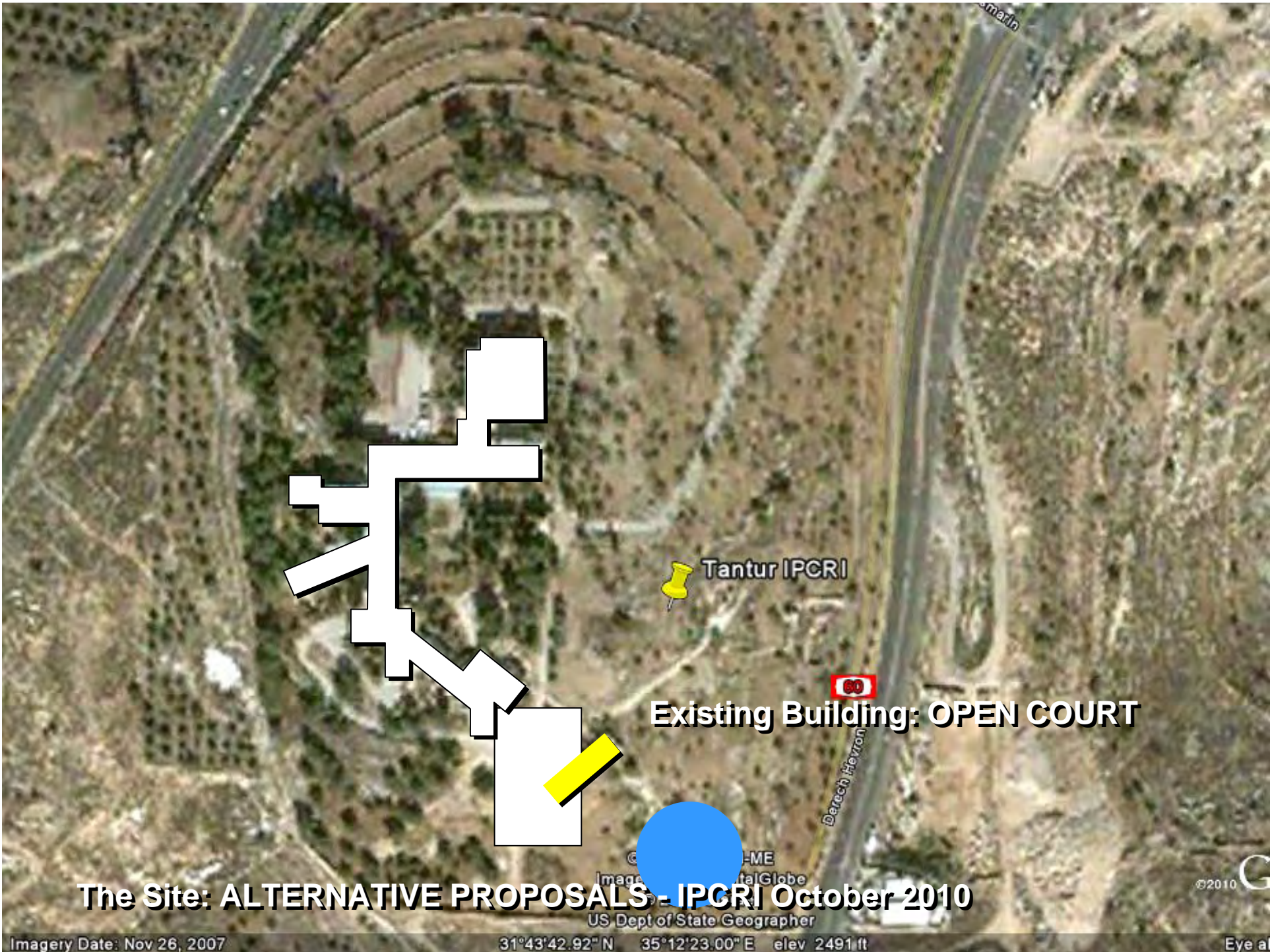
Darech Hevron

Image © DigitalGlobe
US Dept of State Geographer

Imagery Date: Nov 26, 2007

31°43'42.92" N 35°12'23.00" E elev 2491 ft

©2010
Eye a



Tantur IPCRI

Existing Building: OPEN COURT

The Site: ALTERNATIVE PROPOSALS- IPCRI October 2010

US Dept of State Geographer

Imagery Date: Nov 26, 2007

31°43'42.92" N 35°12'23.00" E elev 2491 ft

©2010

Eye a

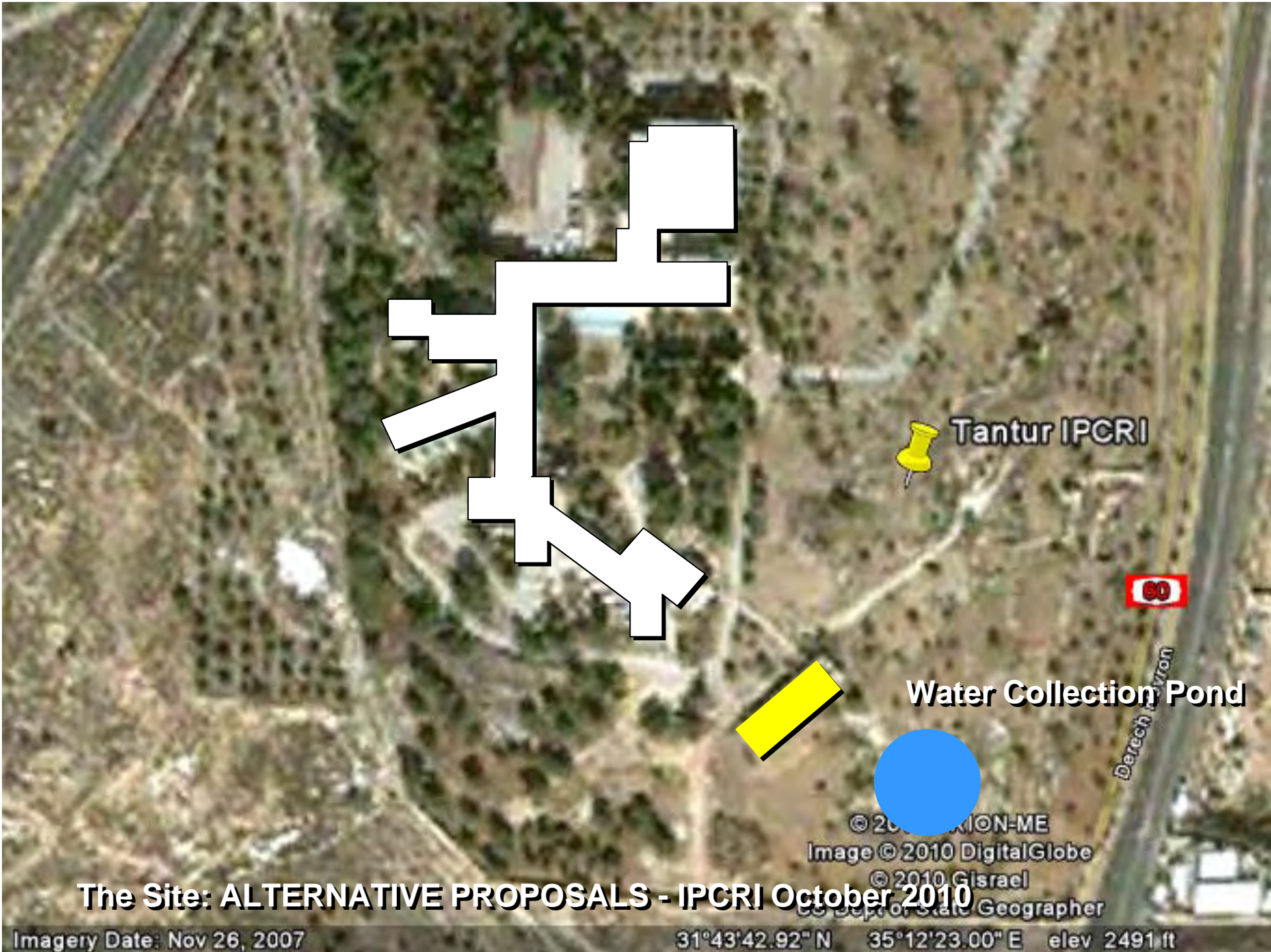


The Site: ALTERNATIVE PROPOSALS - IPCRI October 2010

Imagery Date: Nov 26, 2007

31°43'42.92" N 35°12'23.00" E elev 2491 ft

Eye a



Tantur IPCRI

Water Collection Pond

The Site: ALTERNATIVE PROPOSALS - IPCRI October 2010

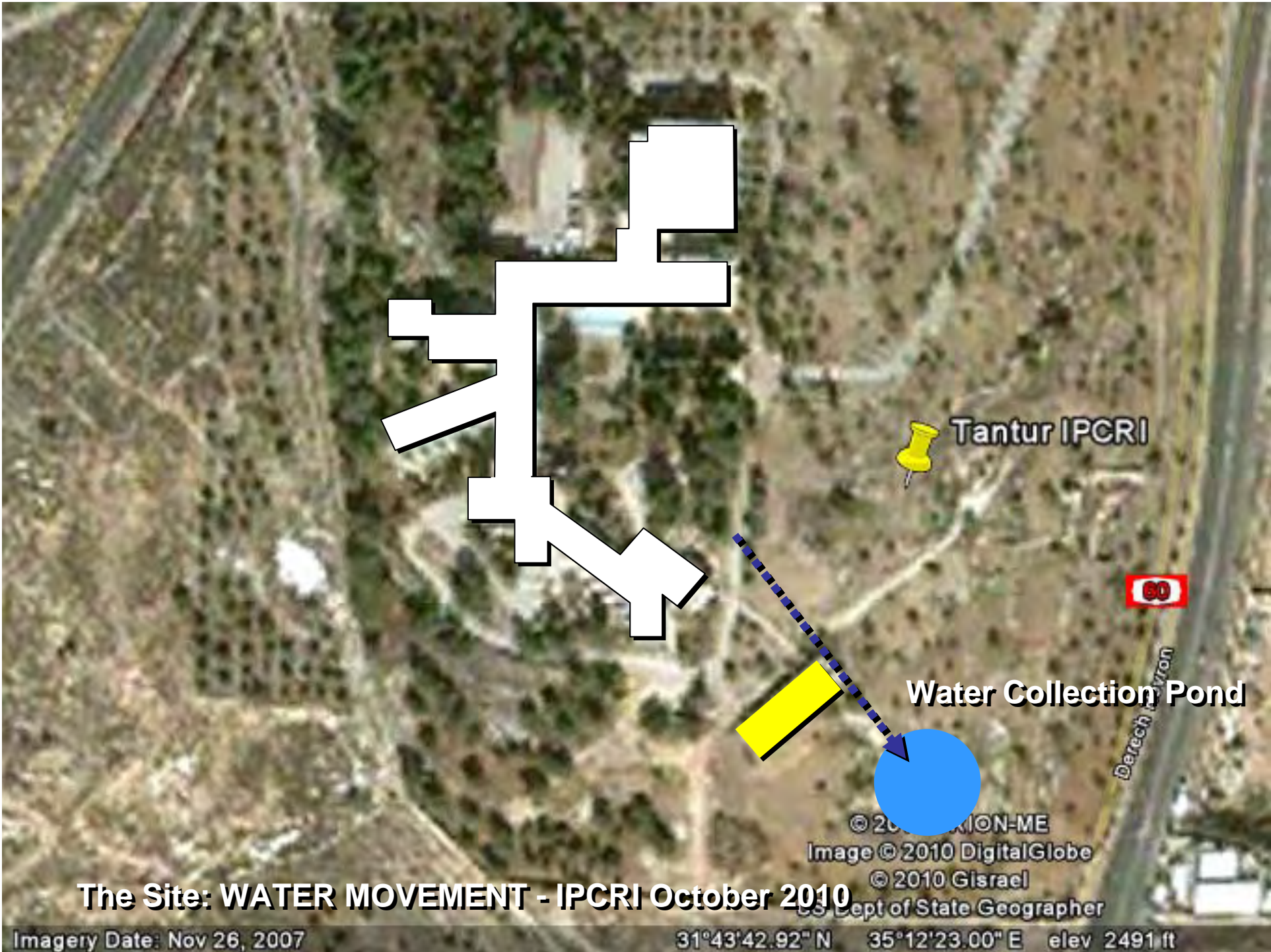
Imagery Date: Nov 26, 2007

31°43'42.92" N 35°12'23.00" E elev 2491 ft

© 2010 UNION-ME
Image © 2010 DigitalGlobe
© 2010 GIsrael
US Dept of State Geographer

60

Derech Havyon



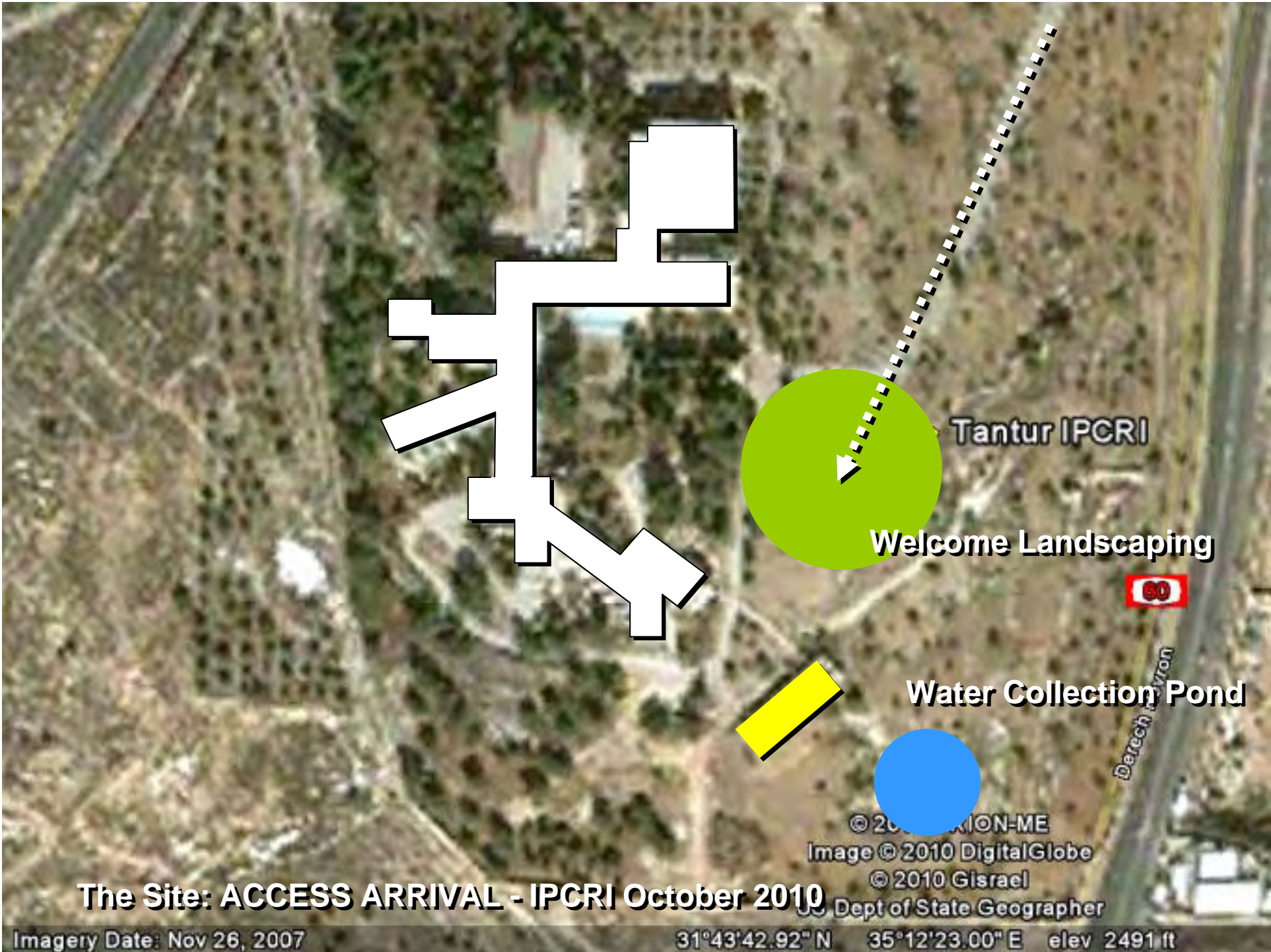
Tantur IPCRI

Water Collection Pond

The Site: WATER MOVEMENT - IPCRI October 2010

Imagery Date: Nov 26, 2007

31°43'42.92" N 35°12'23.00" E elev 2491 ft



Tantur IPCRI

Welcome Landscaping

60

Water Collection Pond

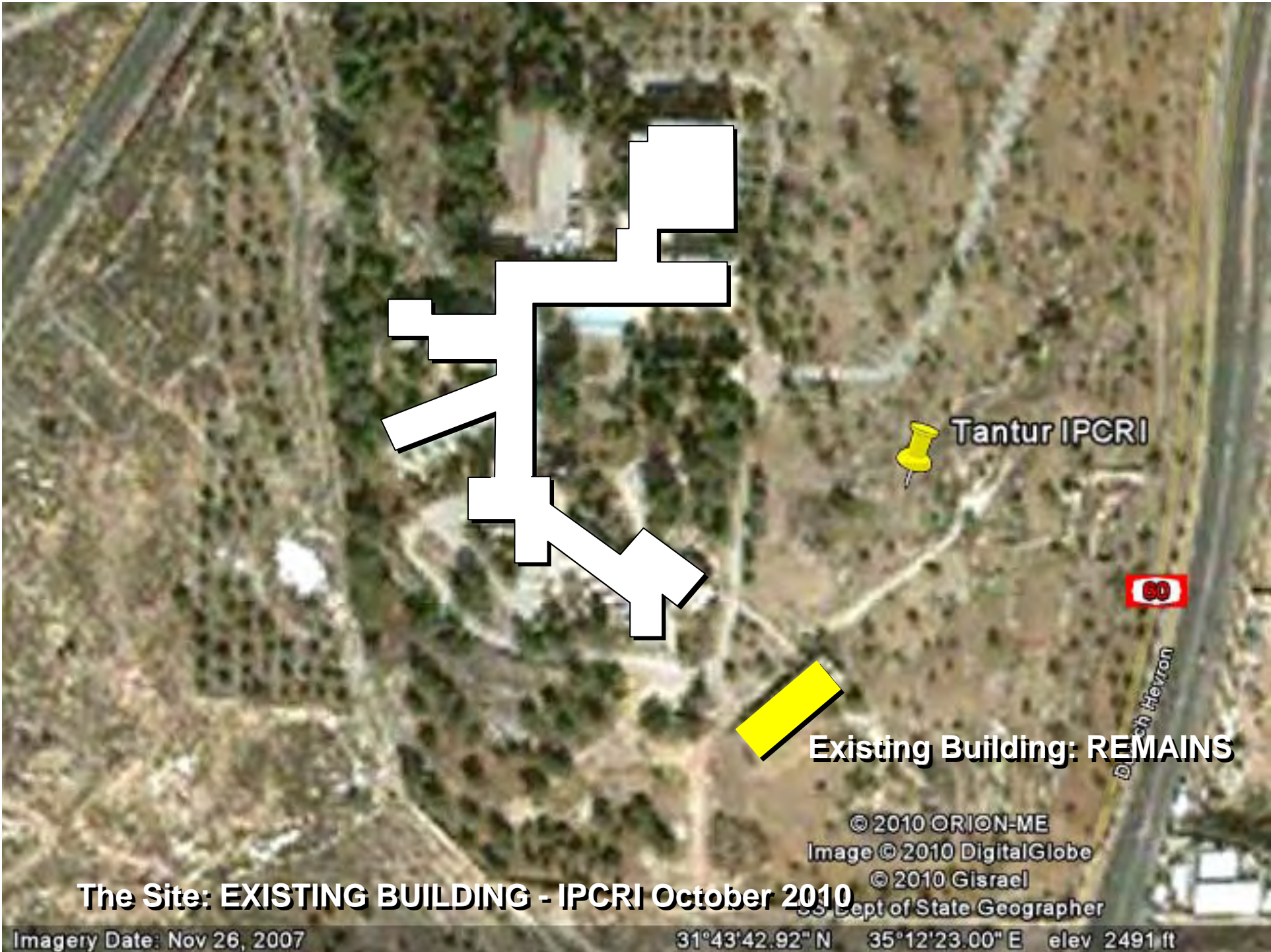
Derech HaYaron

The Site: ACCESS ARRIVAL - IPCRI October 2010

Imagery Date: Nov 26, 2007

31°43'42.92" N 35°12'23.00" E elev 2491 ft

© 2010 UNION-ME
Image © 2010 DigitalGlobe
© 2010 GIsrael
Dept of State Geographer



Tantur IPCRI



60

Dvora Hevron

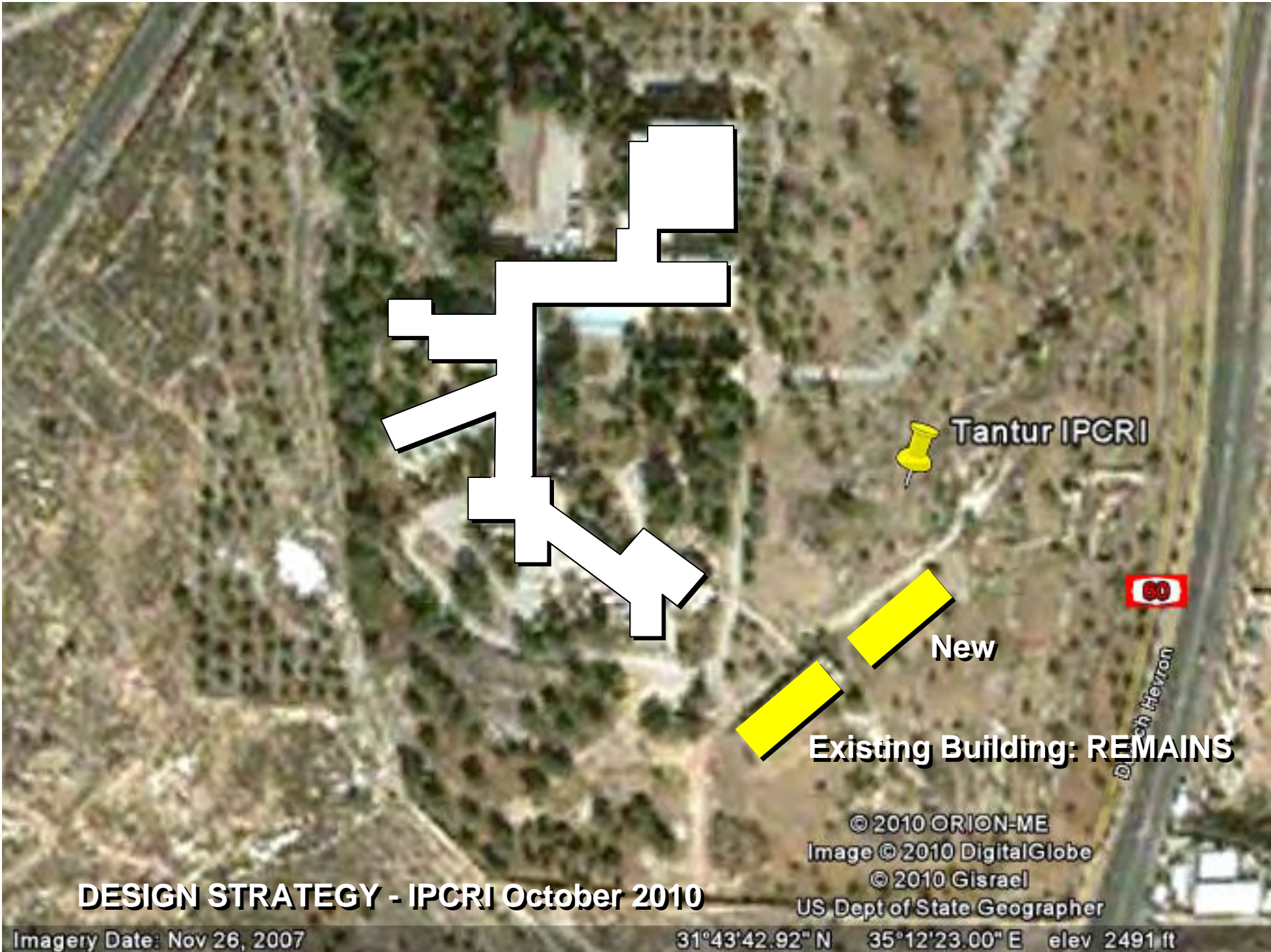
Existing Building: REMAINS

© 2010 ORION-ME
Image © 2010 DigitalGlobe
© 2010 GIsrael
US Dept of State Geographer

The Site: EXISTING BUILDING - IPCRI October 2010

Imagery Date: Nov 26, 2007

31°43'42.92" N 35°12'23.00" E elev 2491 ft



Tantur IPCRI

New

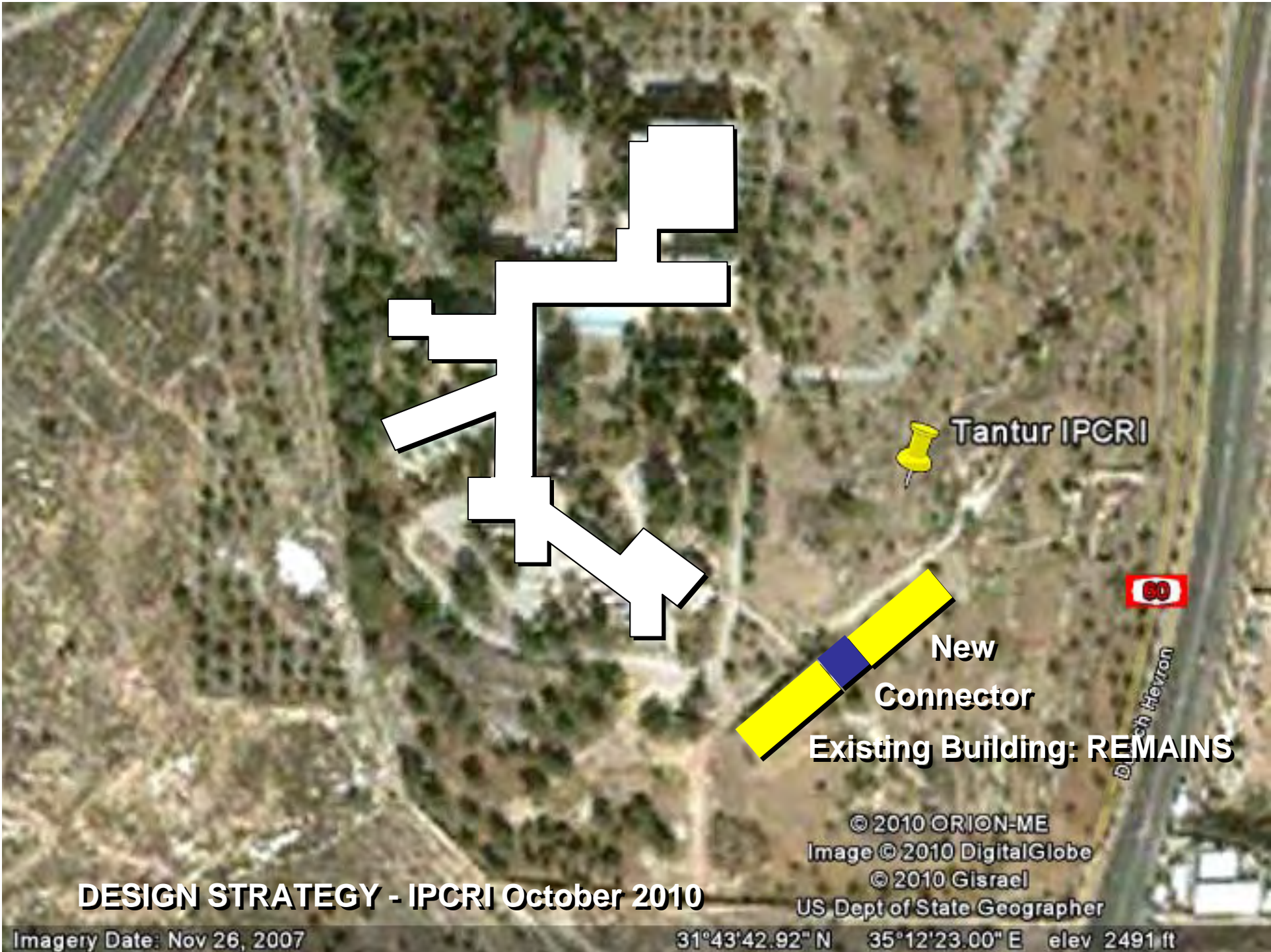
Existing Building: REMAINS

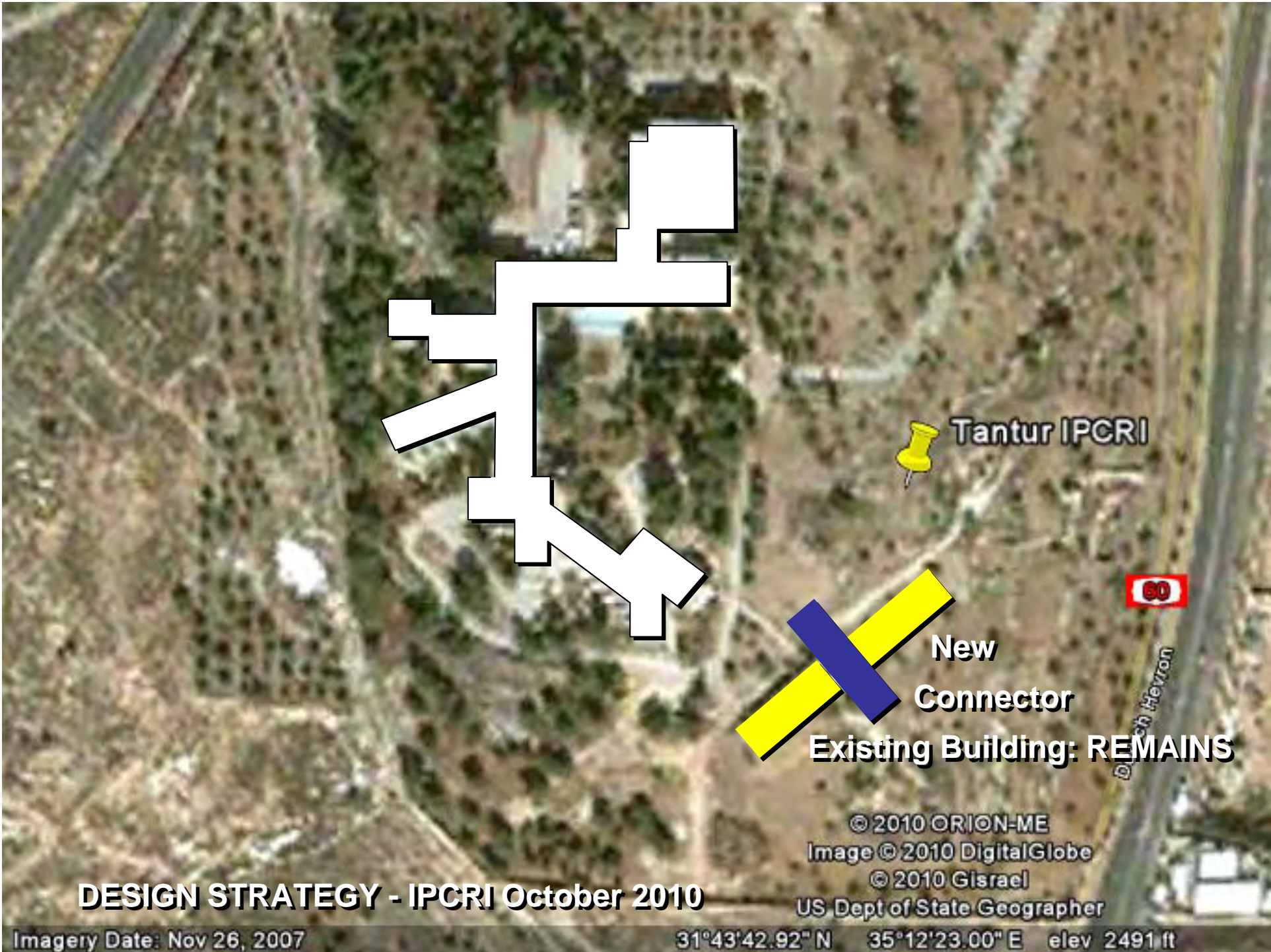
© 2010 ORION-ME
Image © 2010 DigitalGlobe
© 2010 GIsrael
US Dept of State Geographer

DESIGN STRATEGY - IPCRI October 2010

Imagery Date: Nov 26, 2007

31°43'42.92" N 35°12'23.00" E elev 2491 ft





Tantur IPCRI

60

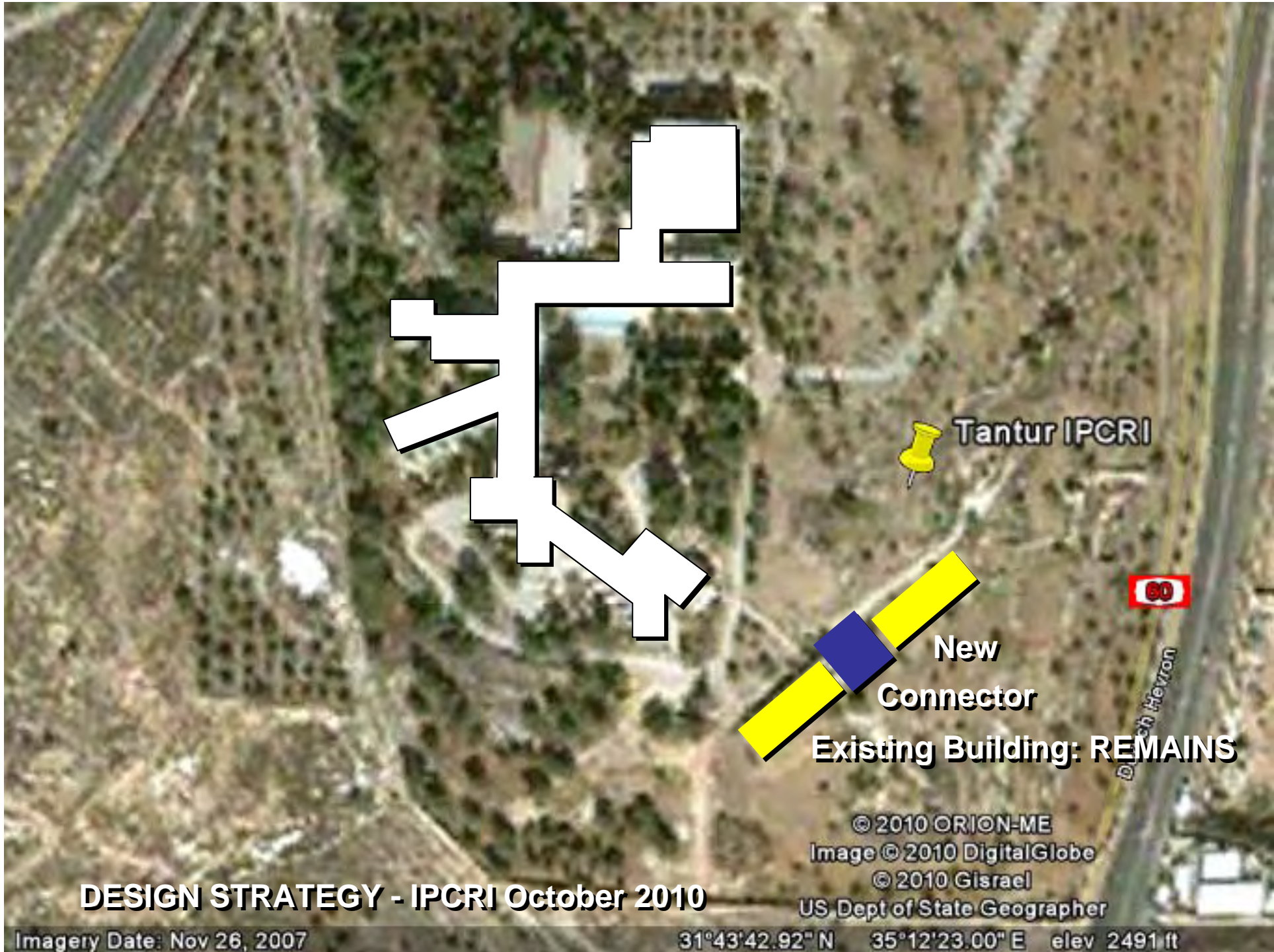
New
Connector
Existing Building: REMAINS

© 2010 ORION-ME
Image © 2010 DigitalGlobe
© 2010 GIsrael
US Dept of State Geographer

DESIGN STRATEGY - IPCRI October 2010

Imagery Date: Nov 26, 2007

31°43'42.92" N 35°12'23.00" E elev 2491 ft



Tantur IPCRI

New Connector

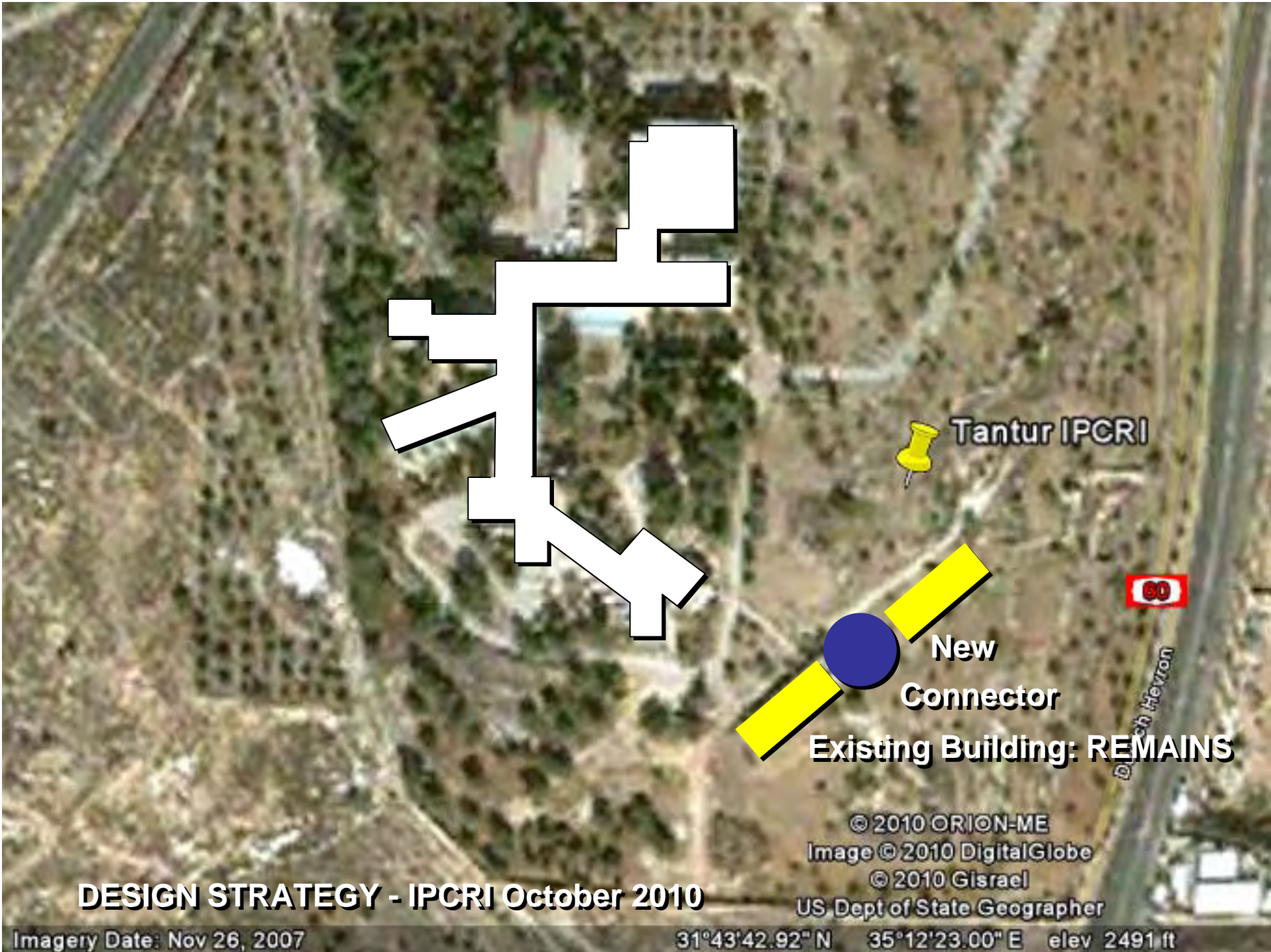
Existing Building: REMAINS

DESIGN STRATEGY - IPCRI October 2010

Imagery Date: Nov 26, 2007

© 2010 ORION-ME
Image © 2010 DigitalGlobe
© 2010 GIsrael
US Dept of State Geographer

31°43'42.92" N 35°12'23.00" E elev 2491 ft



Tantur IPCRI

New
Connector

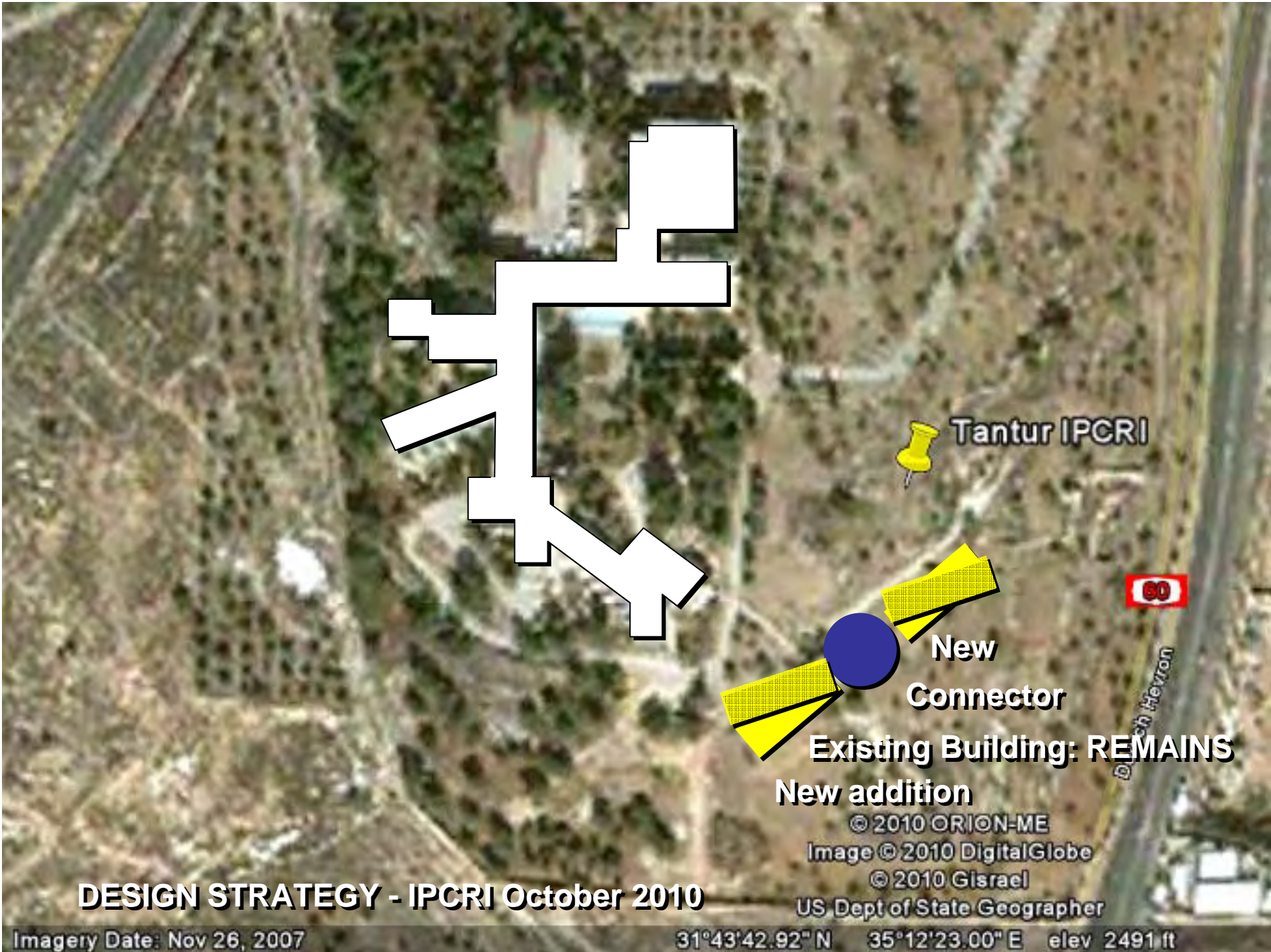
Existing Building: REMAINS

© 2010 ORION-ME
Image © 2010 DigitalGlobe
© 2010 GIsrael
US Dept of State Geographer

DESIGN STRATEGY - IPCRI October 2010

Imagery Date: Nov 26, 2007

31°43'42.92" N 35°12'23.00" E elev 2491 ft



Tantur IPCRI

New
Connector

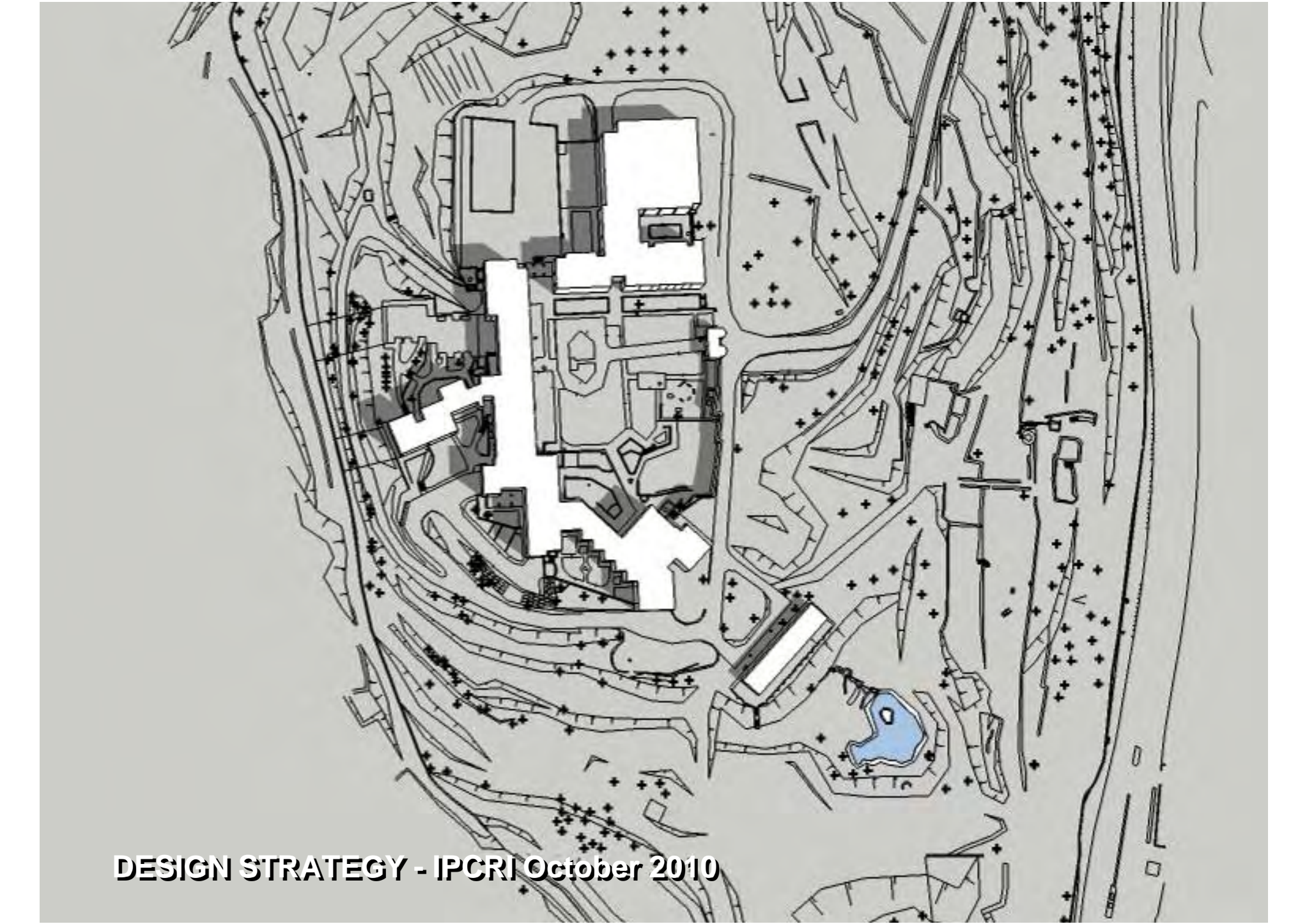
Existing Building: REMAINS
New addition

DESIGN STRATEGY - IPCRI October 2010

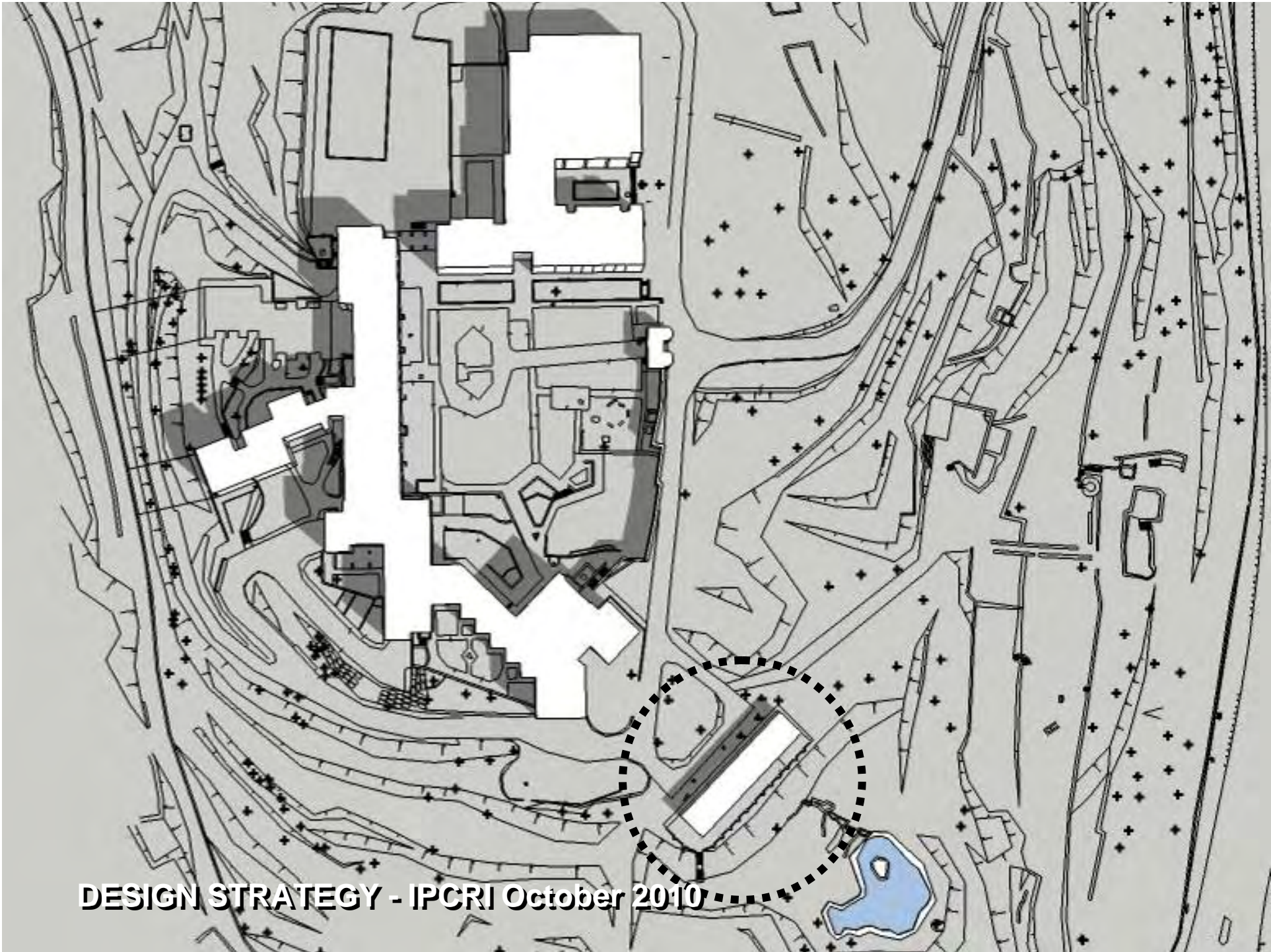
Imagery Date: Nov 26, 2007

31°43'42.92" N 35°12'23.00" E elev 2491 ft



© 2010 ORION-ME
Image © 2010 DigitalGlobe
© 2010 GIsrael
US Dept of State Geographer

An architectural site plan of the IPCRI campus, showing a central building complex with several large white rectangular structures. The plan includes a network of roads, parking areas, and a small blue pond in the lower right. The site is bounded by a road on the right and a road on the left. The drawing uses black lines for walls and roads, and grey shading for building footprints. Small black crosses are scattered throughout the site, possibly indicating tree locations or specific markers.


DESIGN STRATEGY - IPCRI October 2010




DESIGN STRATEGY - IPCRI October 2010





DESIGN STRATEGY: Program per Floor Plans - IPCRI October 2010



EXISTING BUILDING




DESIGN STRATEGY: Program per Floor Plans - IPCRI October 2010



BASEMENT - GROUND FLOOR



DESIGN STRATEGY: Program per Floor Plans - IPCRI October 2010





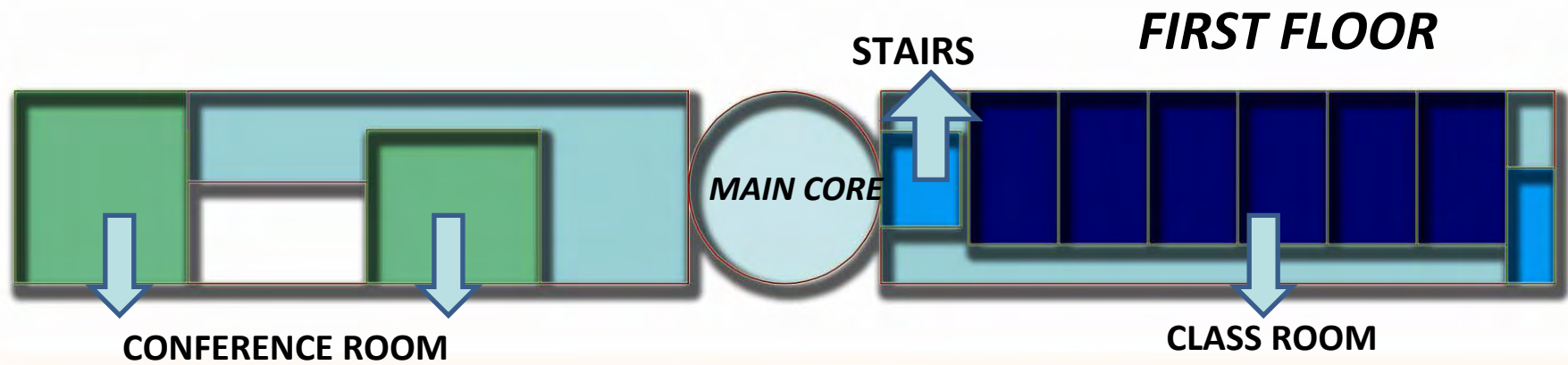
EXISTING BUILDING

STAIRS ***GROUND FLOOR***

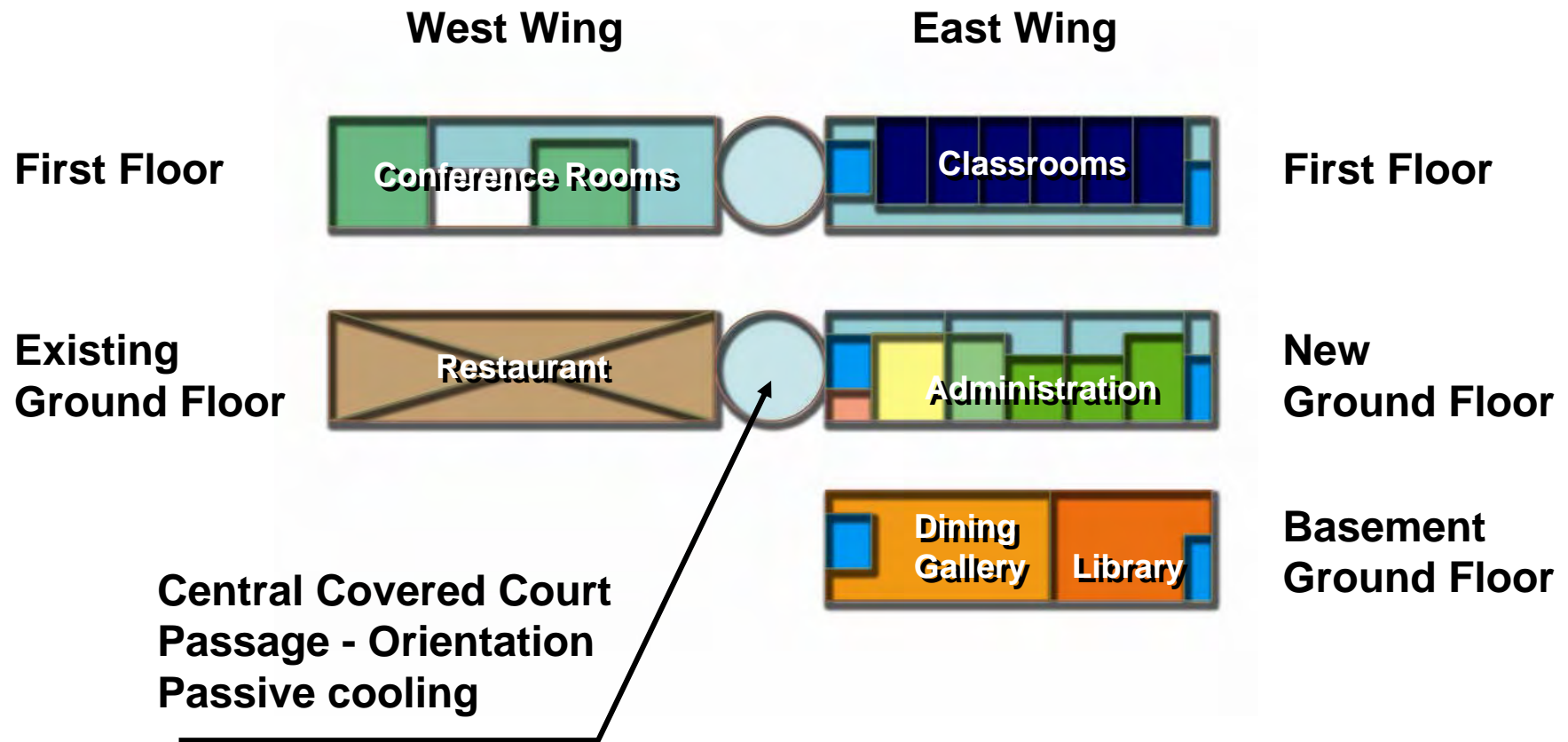
**COMPUTER
SERVICE**

**ADMINISTRATION
OFFICE**

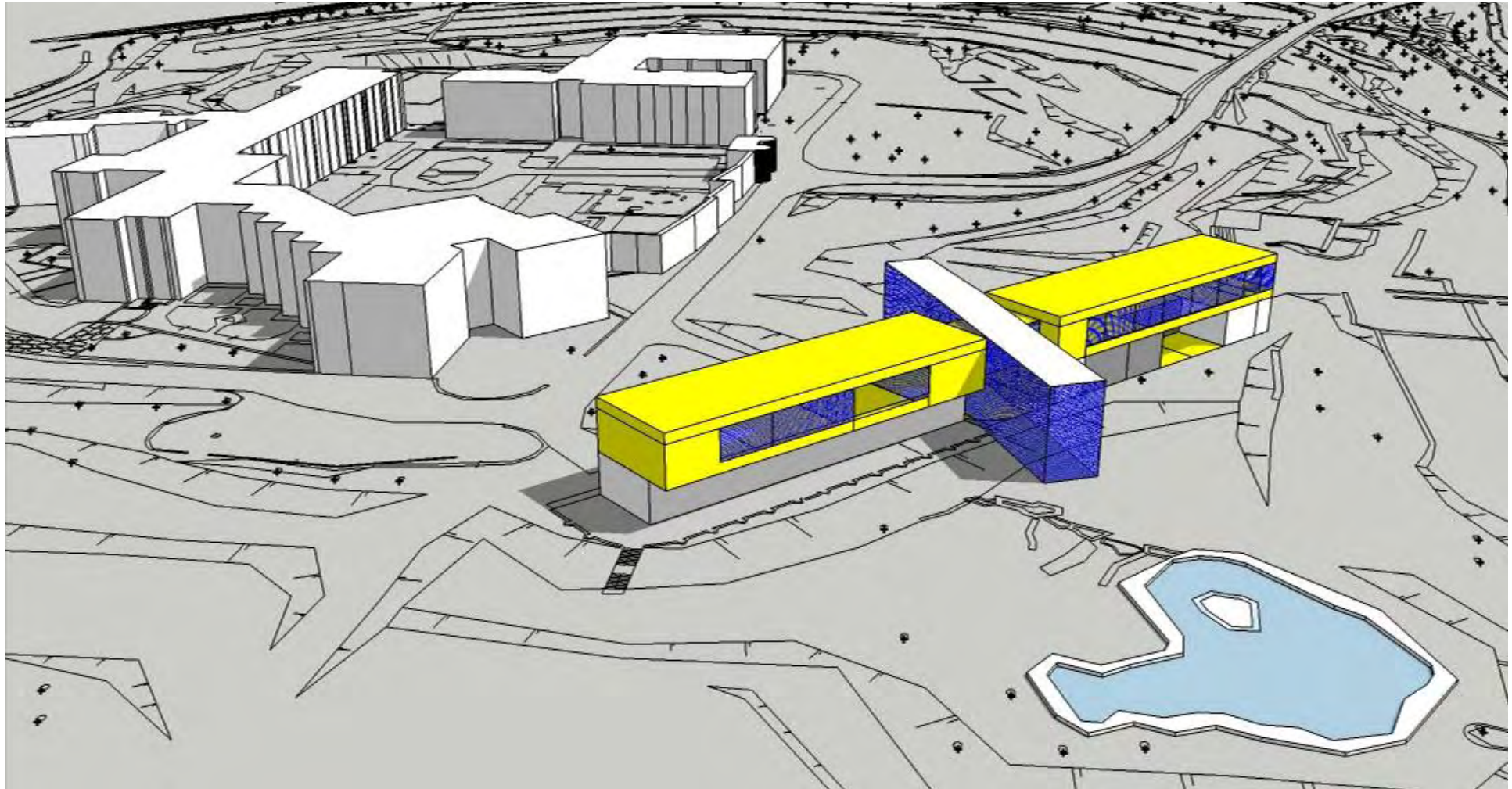
DESIGN STRATEGY: Program per Floor Plans - IPCRI October 2010



DESIGN STRATEGY: Program per Floor Plans - IPCRI October 2010




DESIGN STRATEGY: Program per Floor Plans - IPCRI October 2010



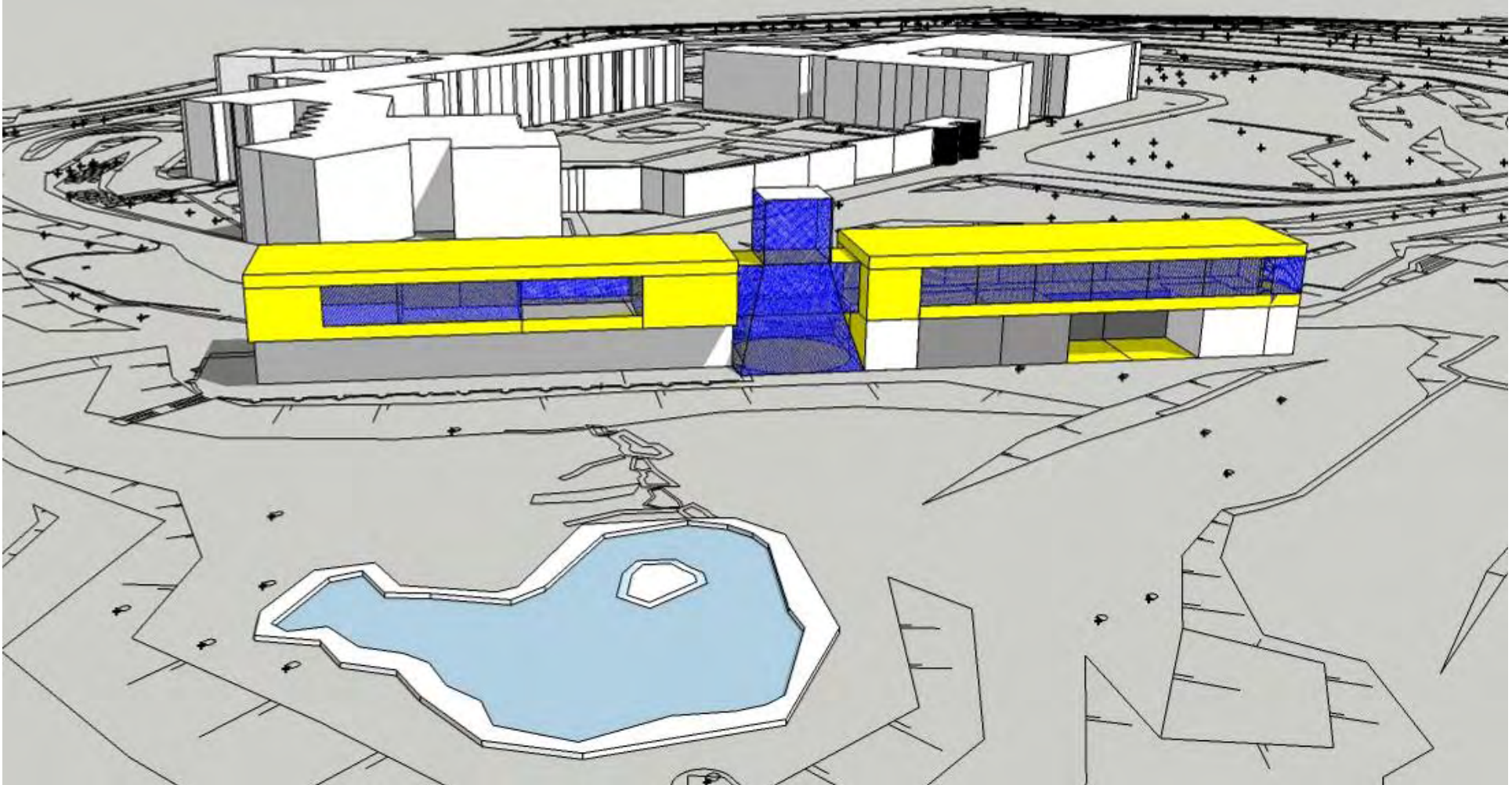
DESIGN STRATEGY: Alternative Proposal A - IPCRI October 2010



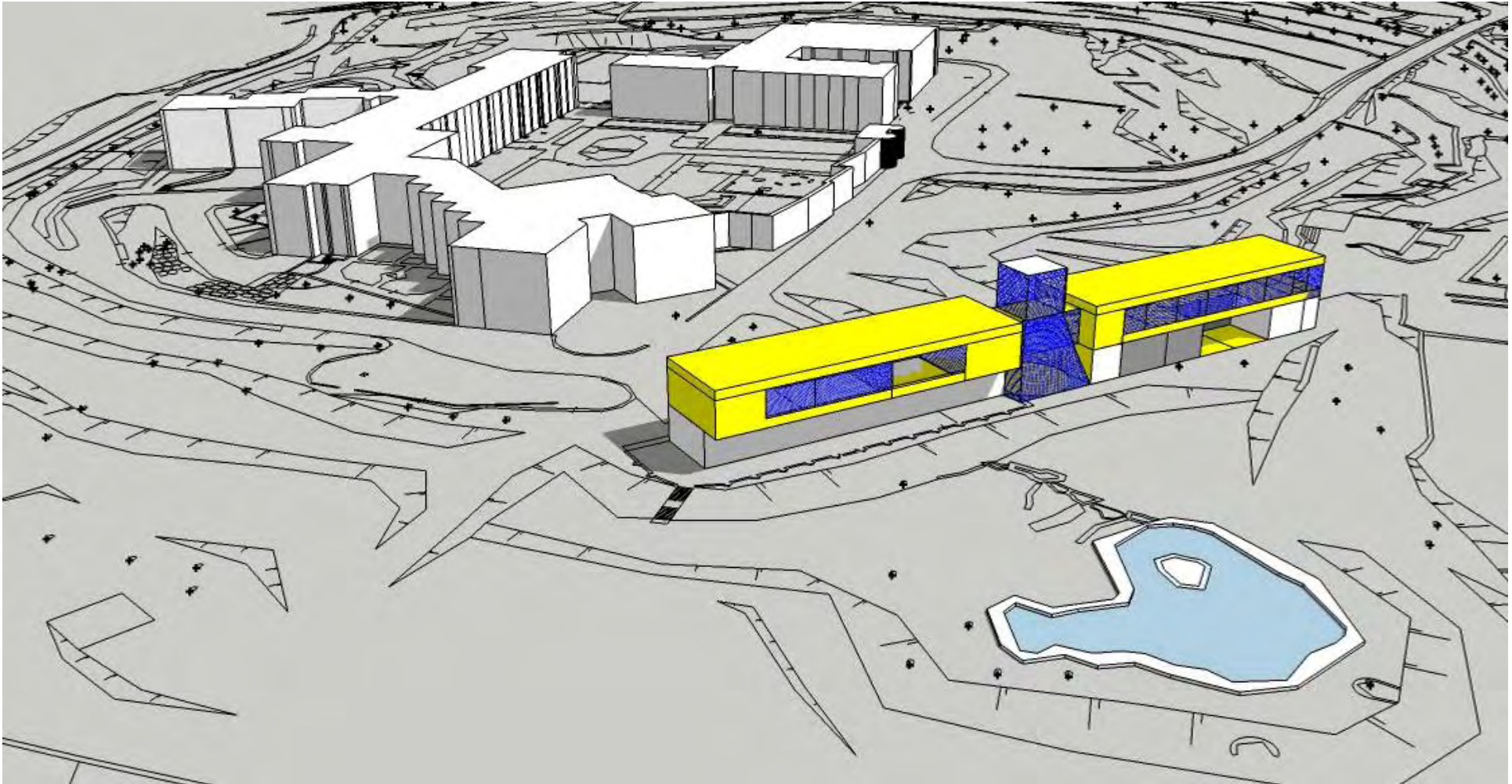
DESIGN STRATEGY: Alternative Proposal A - IPCRI October 2010




DESIGN STRATEGY: Alternative Proposal A - IPCRI October 2010



DESIGN STRATEGY: Alternative Proposal B - IPCRI October 2010




DESIGN STRATEGY: Alternative Proposal B - IPCRI October 2010



DESIGN STRATEGY: Alternative Proposal B - IPCRI October 2010



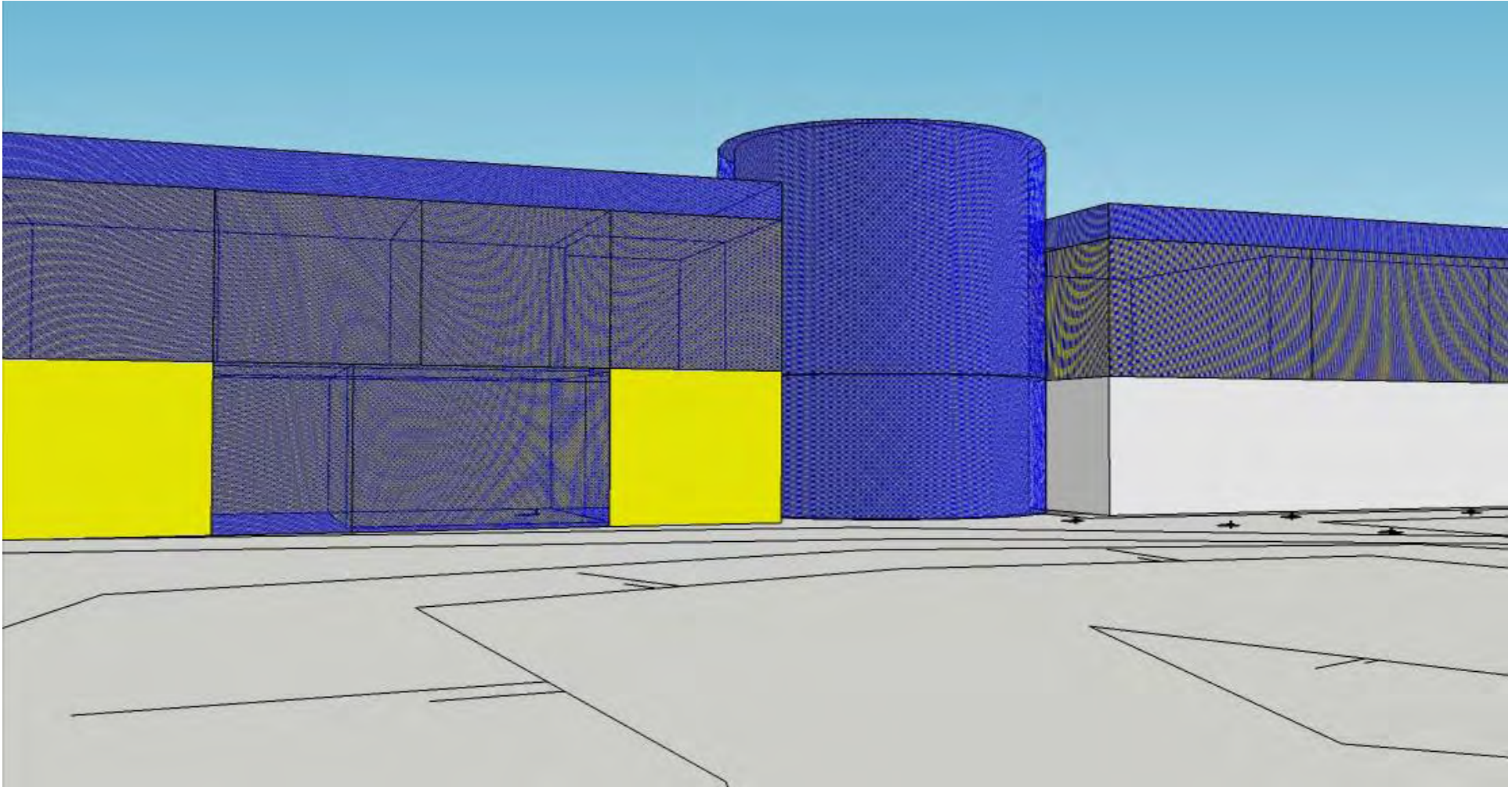
DESIGN STRATEGY: Alternative Proposal C - IPCRI October 2010



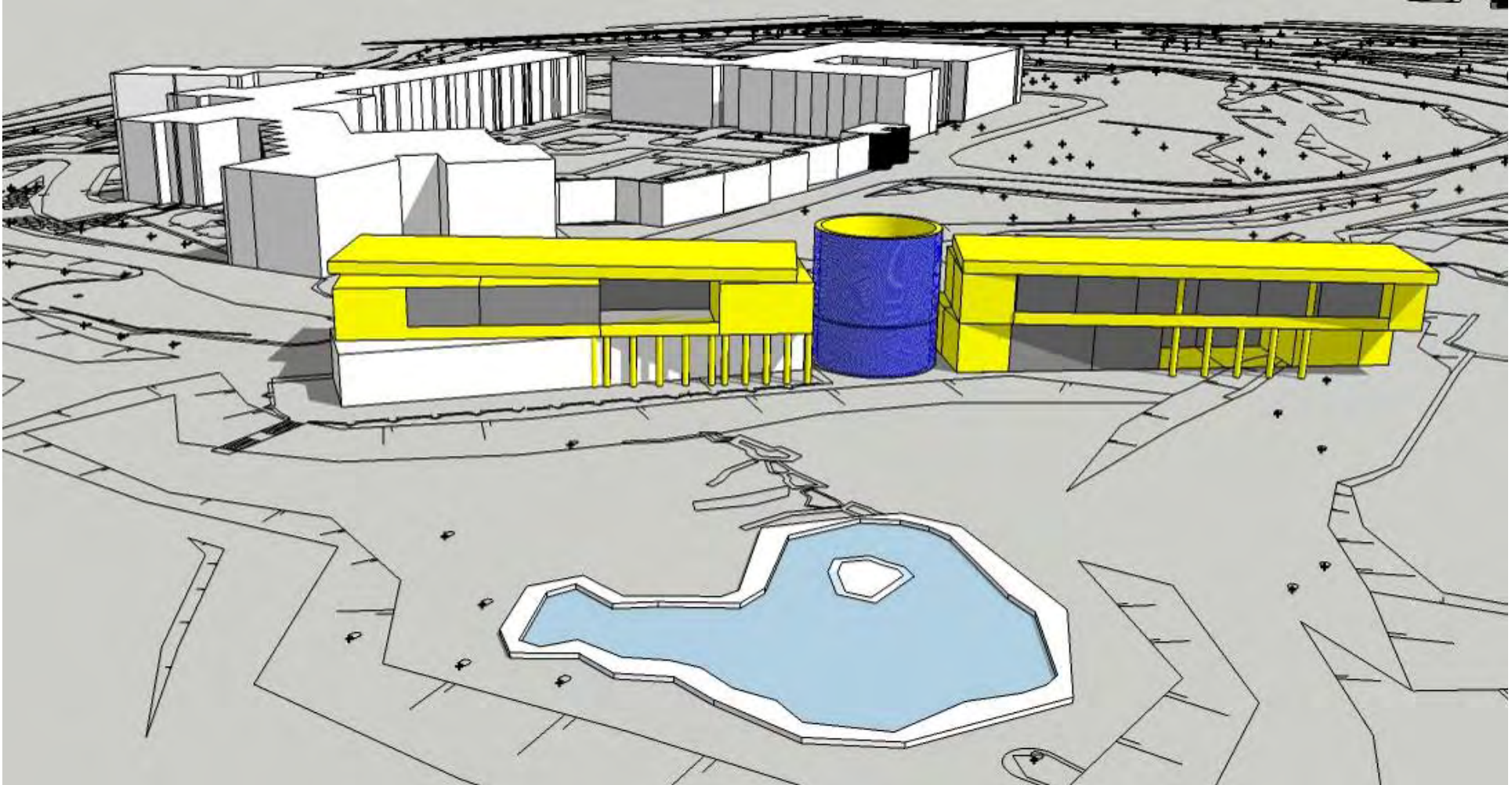
DESIGN STRATEGY: Alternative Proposal C - IPCRI October 2010



DESIGN STRATEGY: Alternative Proposal C - IPCRI October 2010



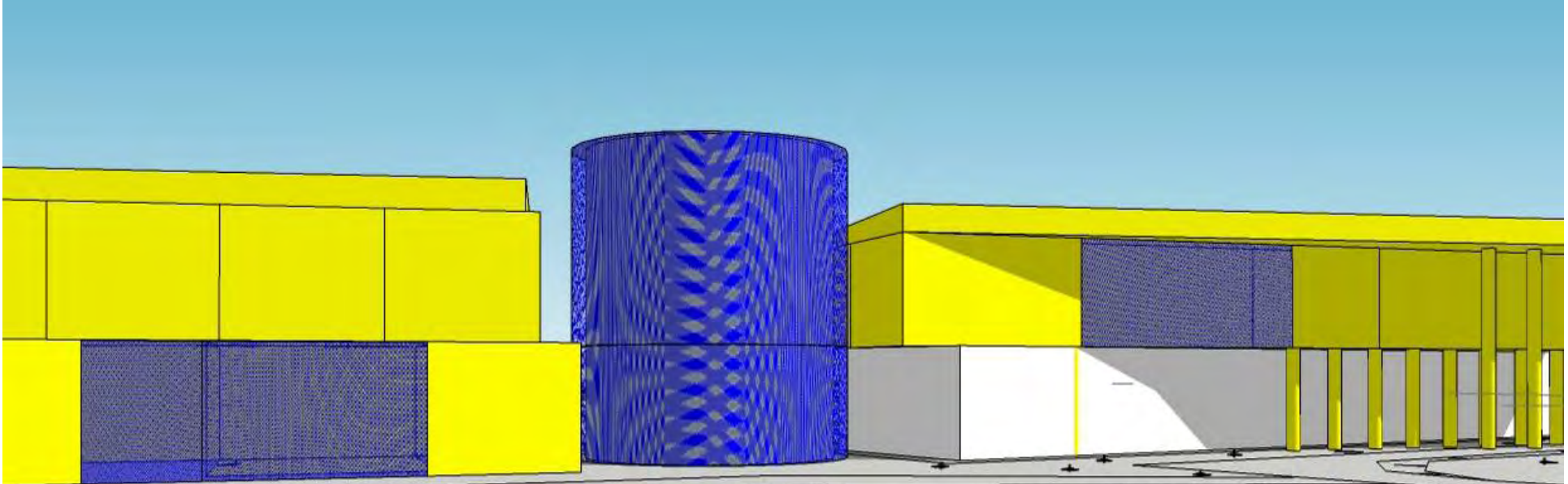
DESIGN STRATEGY: Alternative Proposal C - IPCRI October 2010



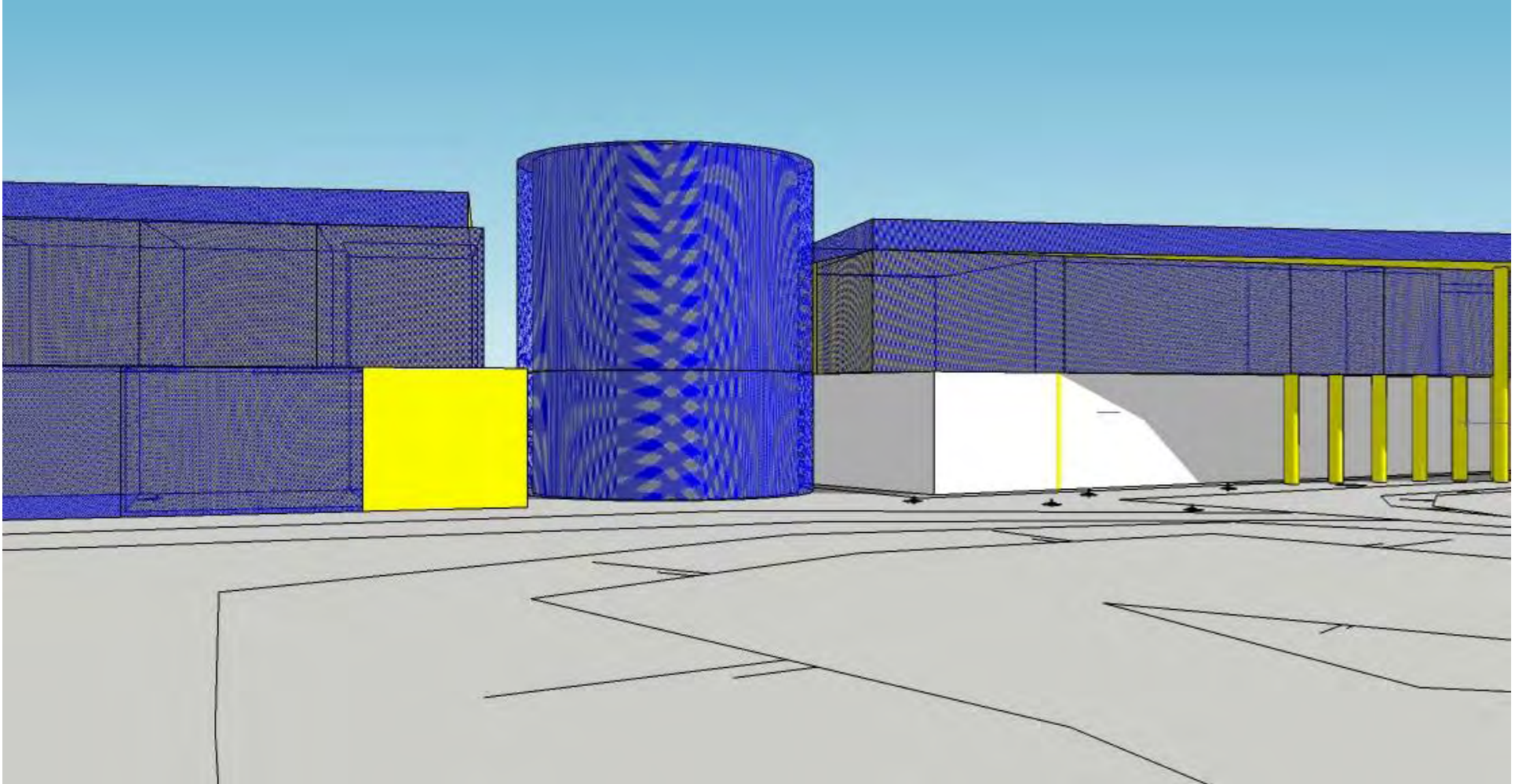
DESIGN STRATEGY: Alternative Proposal D - IPCRI October 2010



DESIGN STRATEGY: Alternative Proposal D - IPCRI October 2010



DESIGN STRATEGY: Alternative Proposal D - IPCRI October 2010



DESIGN STRATEGY: Alternative Proposal D - IPCRI October 2010




DESIGN STRATEGY: Alternative Proposal E - IPCRI October 2010




DESIGN STRATEGY: Alternative Proposal F - IPCRI October 2010



DESIGN STRATEGY: Alternative Proposal F - IPCRI October 2010




DESIGN STRATEGY: Alternative Proposal F - IPCRI October 2010



DESIGN STRATEGY: Alternative Proposal F - IPCRI October 2010




DESIGN STRATEGY: Alternative Proposal F - IPCRI October 2010



DESIGN STRATEGY: Alternative Proposal F - IPCRI October 2010



DESIGN STRATEGY: Alternative Proposal F - IPCRI October 2010



DESIGN STRATEGY: Alternative Proposal F - IPCRI October 2010

ECOWEEK 2010

... habits change ... climate change

YOUNG ARCHITECTS' FORUM :: منتدى :: ΦΟΡΟΥΜ :: פורום
GREEN ARCHITECTURE :: COMMUNITY :: SUSTAINABILITY



IPCRI Conference, Beit Jala: October 22-23, 2010