

ECOWEEK 2012

... habits change ... climate change

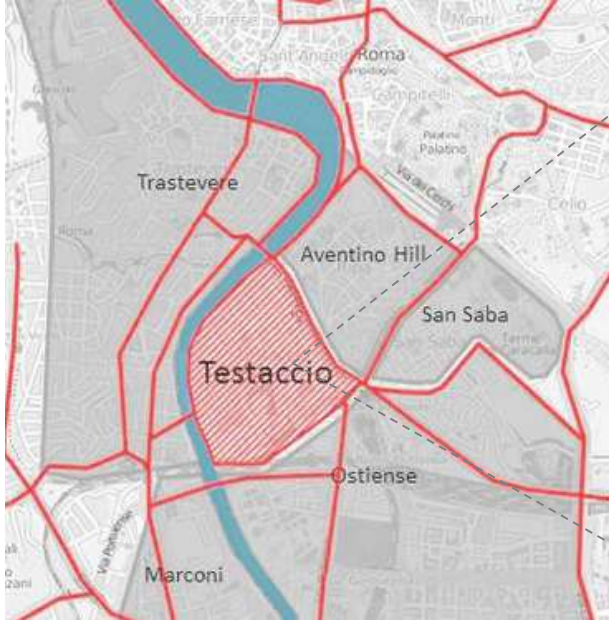
WORKSHOP 8: TESTACCIO DISTRICT - PROPOSALS OF PUBLIC URBAN SPACES AND ECO-MOBILITY STRATEGIES

students _ Barbora Kudelova, Ariana Mehili, Eleftheria Touloupaki, Jared Skinner
team leaders _ modostudio | Cibinel Laurenti Martocchia architetti associati
teacher _ Giorgio Martocchia
teaching assistant _ Anne-Sophie Buyck



[W8]ORKING HARD

ECO_ANALYSIS



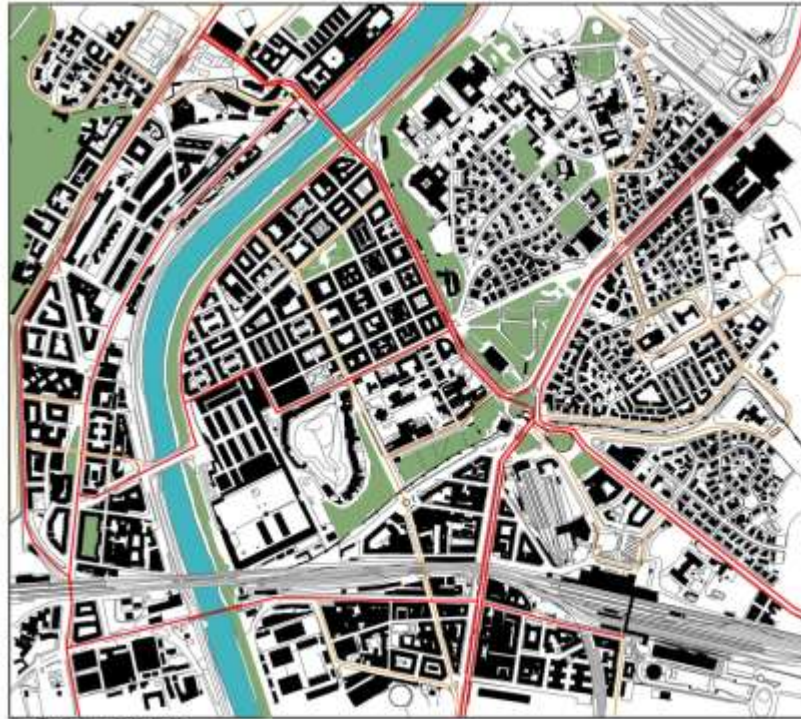
LOCATION



HISTORICAL MAP

- RIVER TEVERE
- GREEN ZONES
- HISTORIC ELEM
- 01 IL MATTACCH
- 02 MONTE DEI C
- 03 PYRAMID OF
- 04 CIRCO MASS
- 05 ANCIENT POI





ROAD MAP

- RIVER TEVERE
- GREEN ZONE
- BOULEVARD SECONDARY



MOBILITY MAP

- RIVER TEVERE
- GREEN ZONES
- M METROSTOP
- T TRAIN STATION
- P PARKING
- TRAM
- BUS
- BICYCLE
- PARKING

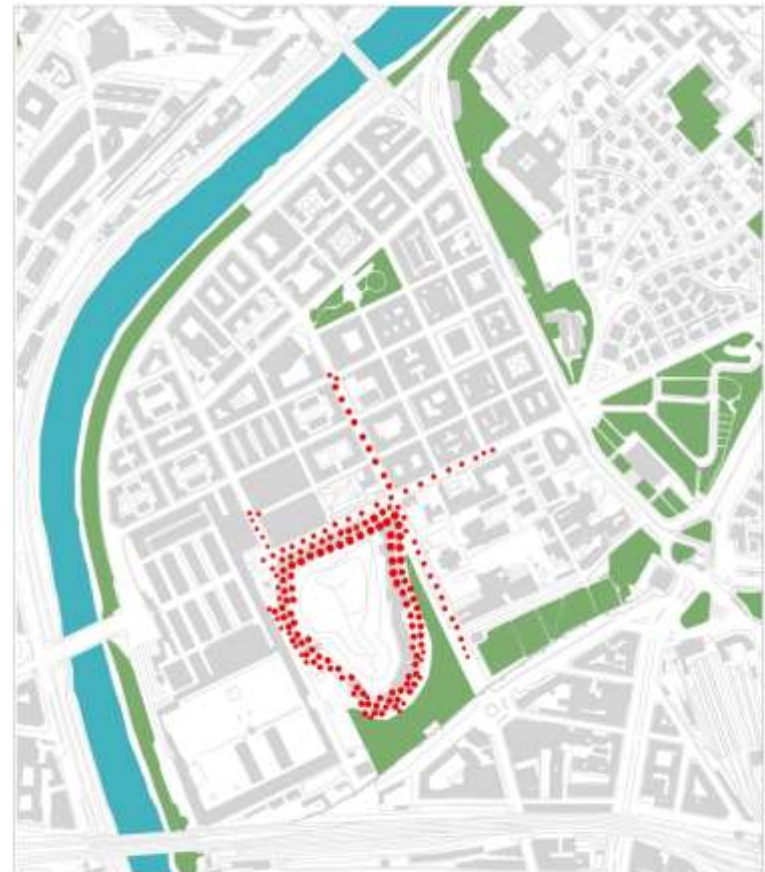
DIFFERENT SOCIAL USE DURING THE DAY



SOCIAL MAP_MORNING DENSITY



SOCIAL MAP_EVENING DENSITY



SOCIAL MAP_NIGHTLIFE DENSITY

ECO PROBLEM STATEMENT





_THE 4 IDENTITIES OF THE DISTRICT



ECO CONCEPT




MOBILITY

+



IDENTITY

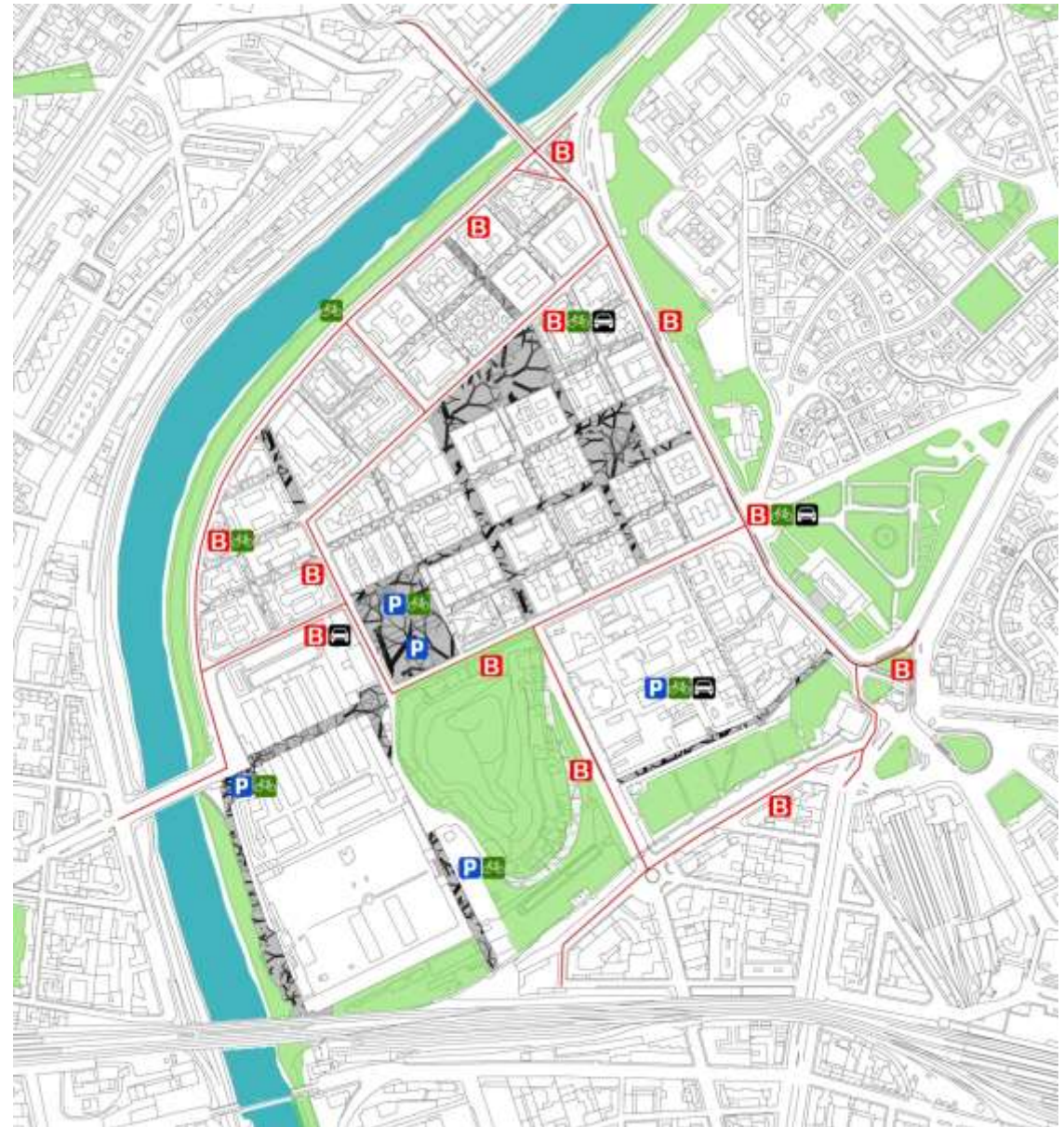
+



CONNECTION

ECO MASTER PLAN

||



- B** PUBLIC TRANSPORT STOPS
- B** BIKE SHARING SPOTS
- B** CAR SHARING SPOTS
- P** PARKING

- PEDESTRIAN ROUTES**
- RIVER TEVERE**
- GREEN ZONES**

ECO AREA_VISION




RESIDENTIAL AREA_VISION



COMMERCIAL AREA_VISION



SOCIAL AREA_VISION



CULTURAL AREA_VISION

THANK YOU MODOSTUDIO

GIORGIO, ROBERTO, FABIO AND SOPHIE